

Transport Sydney Trains
477 Pitt Street
Sydney, NSW, 2000

To:

Not Supplied - Mx Karst Yonder
39a Henderson Rd
Eveleigh NSW 2015

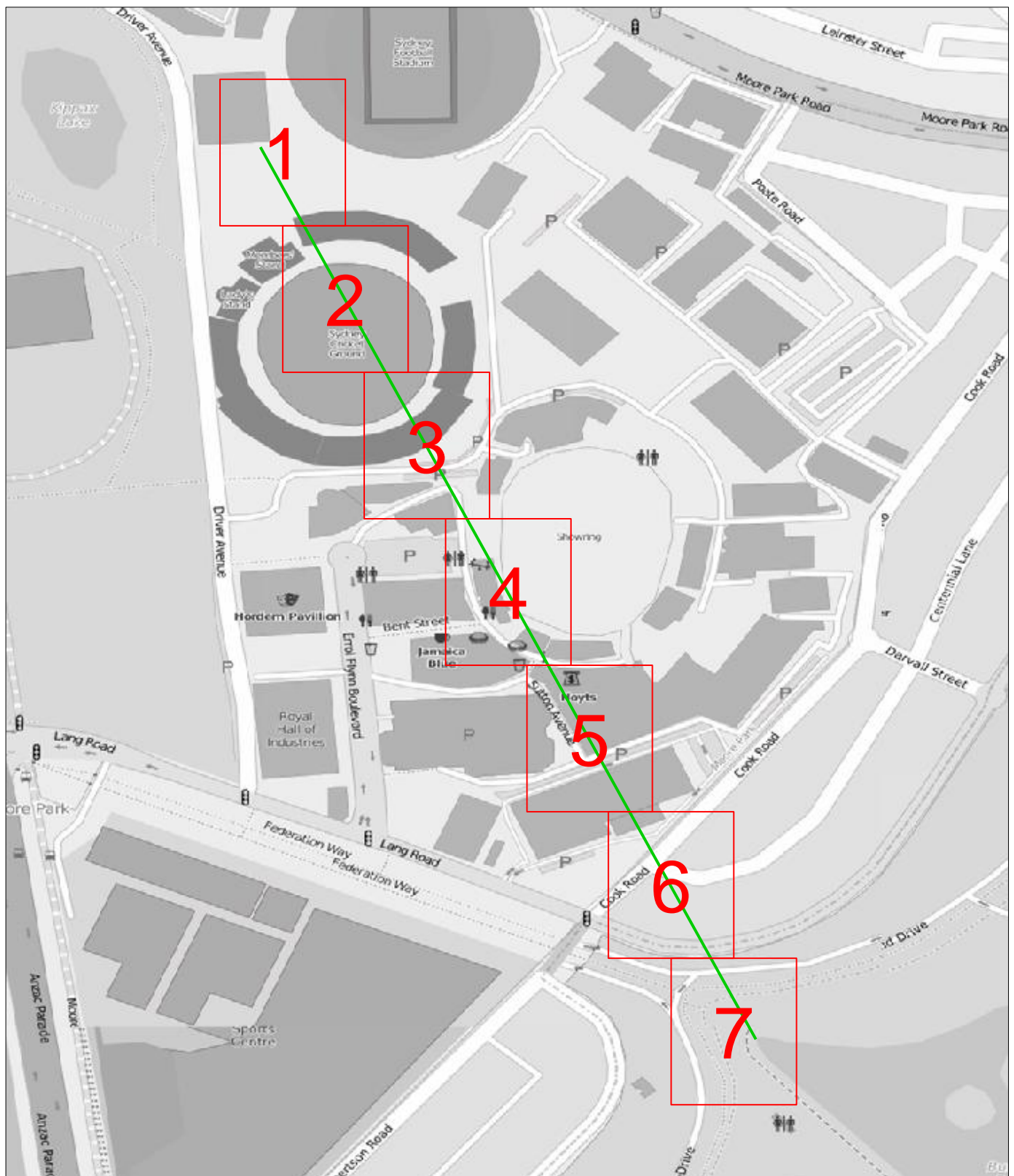
Enquiry Details	
Utility ID	30205 - Central
Sequence Number	98549658
Job Number	19685934
Enquiry Date	10/06/2020 19:55
Response	NOT AFFECTED
Address	Lang Rd Centennial Park
Location in Road	CarriageWay, Footpath, Nature Strip
Activity	Planning & Design

Enquirer Details			
Customer ID	1742392		
Contact	Mx Karst Yonder		
Company	Not Supplied		
Email	ratter@sdf.org		
Phone	0420 019 990	Mobile	Not Supplied

Overview Map

Sequence No: 98549658

Lang Rd Centennial Park



The precision of the location of the services on this plan varies depending on the source and method of capture. This plan should be used as a guide only. This plan shows only Sydney Trains electrical cables and tunnels located outside of the rail corridor.



Greyscale basemaps sourced from [OpenStreetMaps](https://www.openstreetmap.org/)

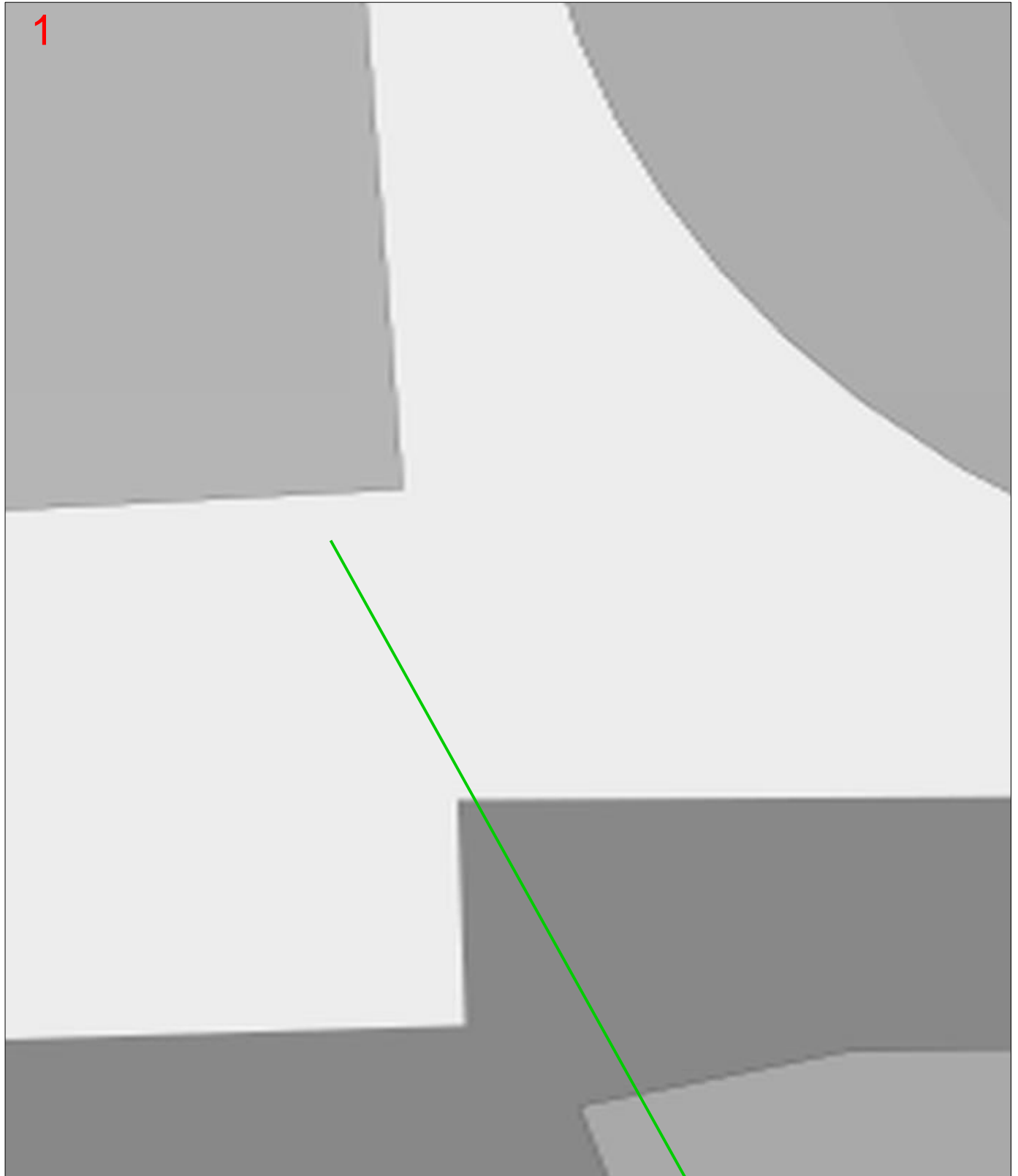
LEGEND:

1


Detail Map



Not Affected
DBYD Work Area

Greyscale basemaps sourced from [OpenStreetMaps](https://www.openstreetmap.org/)**LEGEND:**

Not Affected DBYD Work Area

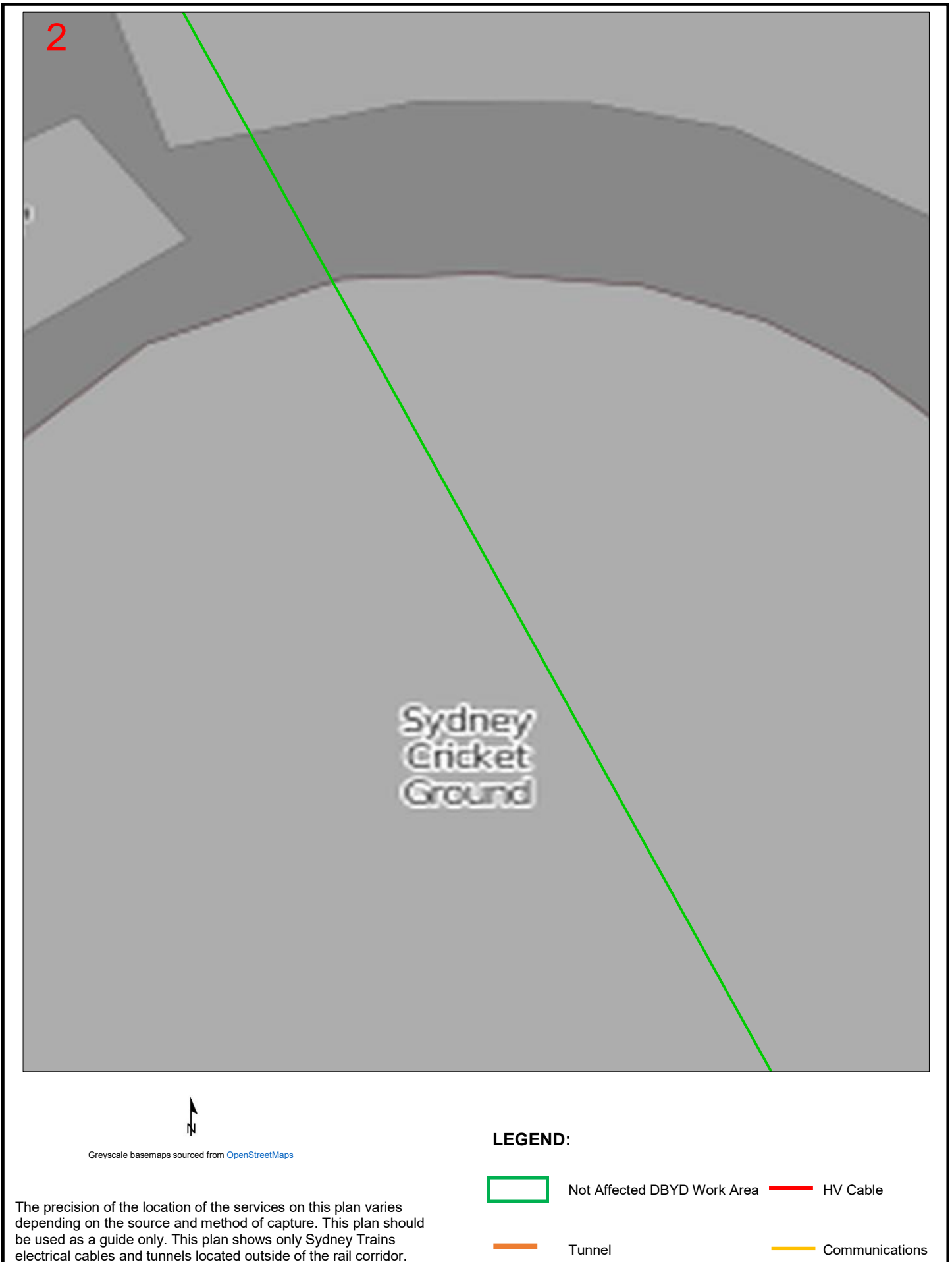
 HV Cable


Tunnel



Communications

The precision of the location of the services on this plan varies depending on the source and method of capture. This plan should be used as a guide only. This plan shows only Sydney Trains electrical cables and tunnels located outside of the rail corridor.





Greyscale basemaps sourced from [OpenStreetMaps](https://www.openstreetmap.org/)

LEGEND:



Not Affected DBYD Work Area

— HV Cable



Tunnel



Communications

The precision of the location of the services on this plan varies depending on the source and method of capture. This plan should be used as a guide only. This plan shows only Sydney Trains electrical cables and tunnels located outside of the rail corridor.



Greyscale basemaps sourced from [OpenStreetMaps](#)

LEGEND:



Not Affected DBYD Work Area



HV Cable

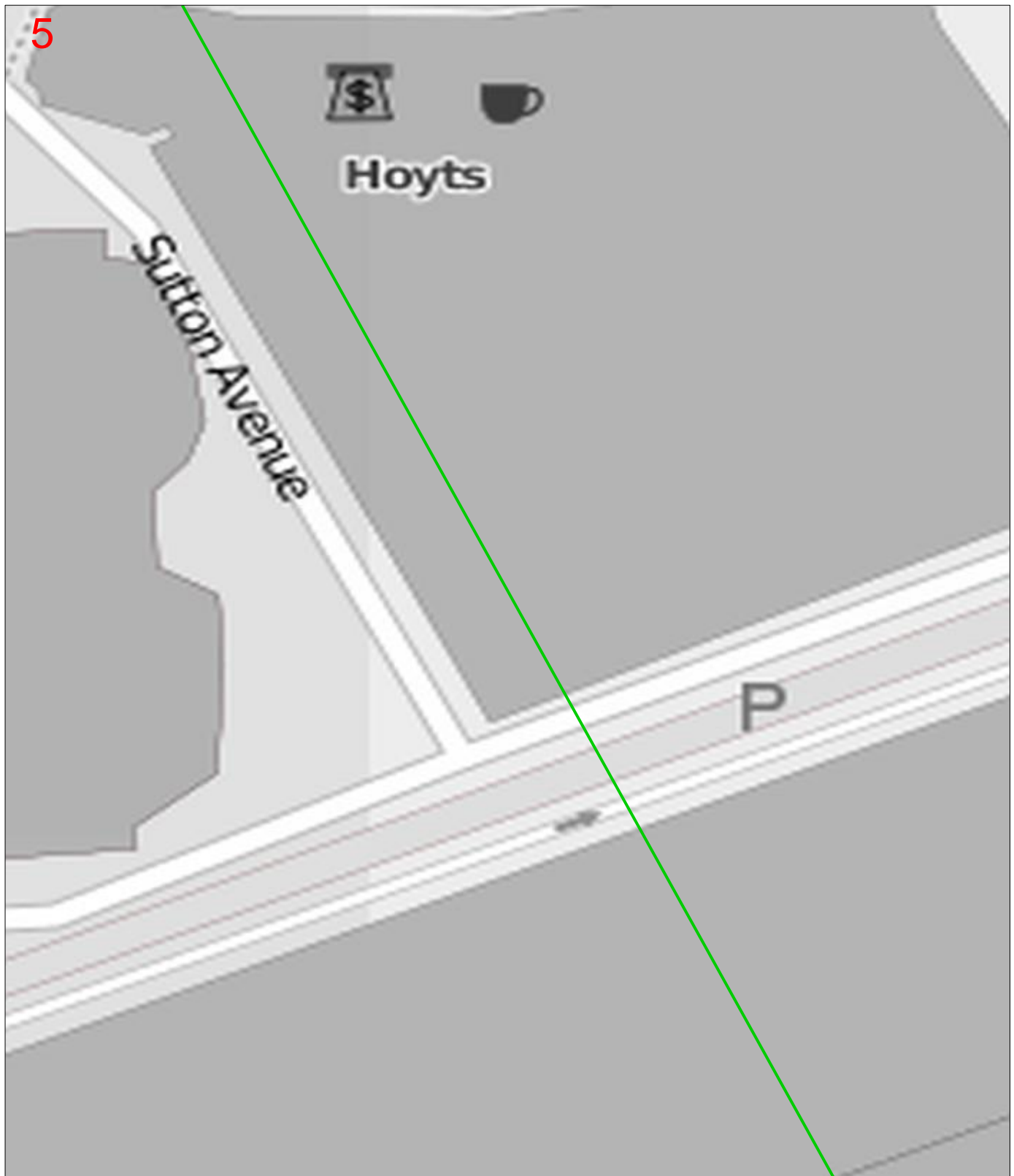


Tunnel




- Communications

The precision of the location of the services on this plan varies depending on the source and method of capture. This plan should be used as a guide only. This plan shows only Sydney Trains electrical cables and tunnels located outside of the rail corridor.

Greyscale basemaps sourced from [OpenStreetMaps](https://www.openstreetmap.org/)**LEGEND:**

Not Affected DBYD Work Area

 HV Cable

Tunnel



Communications

The precision of the location of the services on this plan varies depending on the source and method of capture. This plan should be used as a guide only. This plan shows only Sydney Trains electrical cables and tunnels located outside of the rail corridor.




Greyscale basemaps sourced from [OpenStreetMaps](https://www.openstreetmap.org/)

LEGEND:



Not Affected DBYD Work Area

 HV Cable

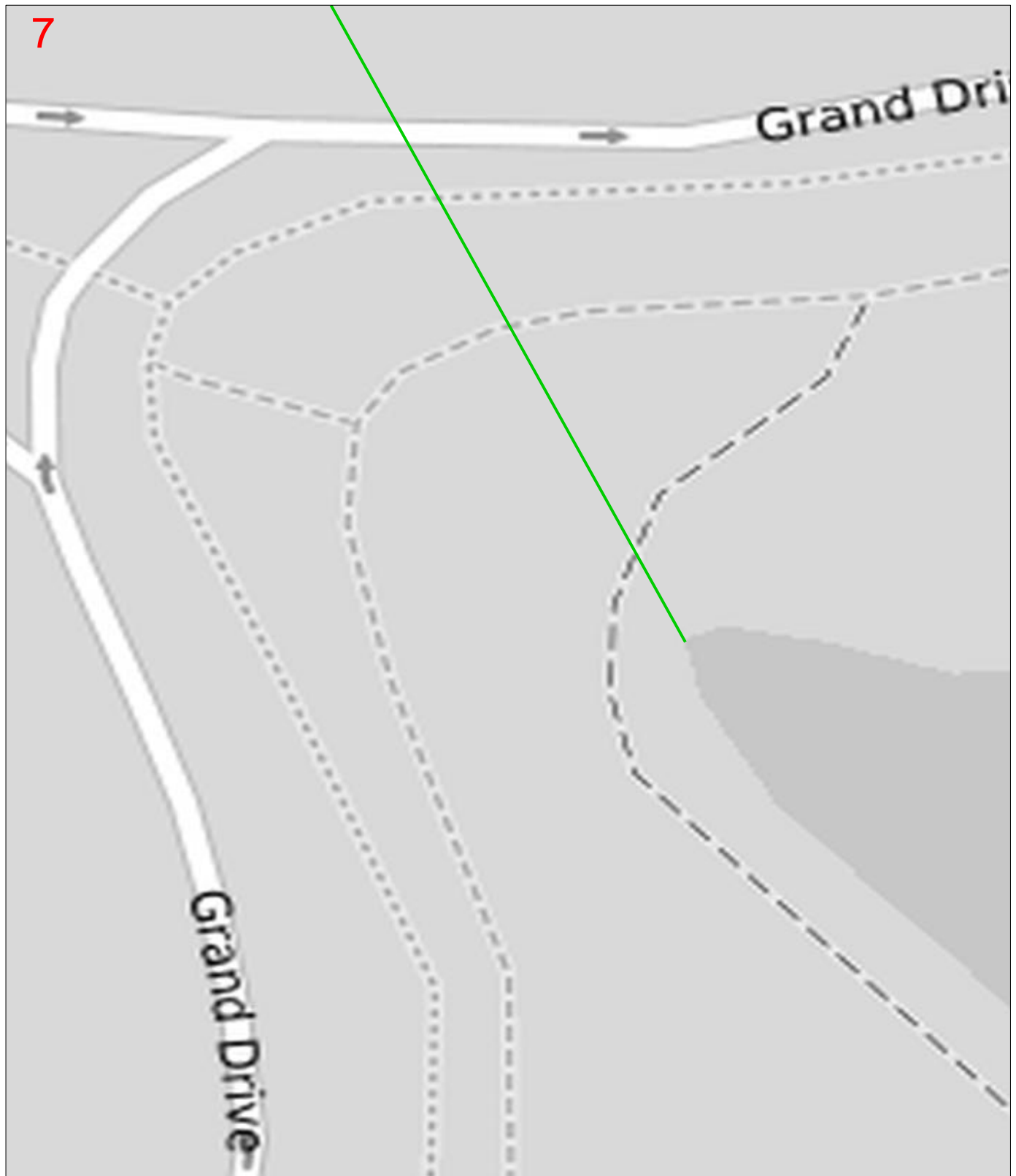


Tunnel



Communications

The precision of the location of the services on this plan varies depending on the source and method of capture. This plan should be used as a guide only. This plan shows only Sydney Trains electrical cables and tunnels located outside of the rail corridor.




Greyscale basemaps sourced from [OpenStreetMaps](https://www.openstreetmap.org/)

LEGEND:



Not Affected DBYD Work Area

 HV Cable



Tunnel



Communications

The precision of the location of the services on this plan varies depending on the source and method of capture. This plan should be used as a guide only. This plan shows only Sydney Trains electrical cables and tunnels located outside of the rail corridor.