

Dial Before You Dig (DBYD): Asset Location Response

Mx Karst Yonder
39a Henderson Rd
Eveleigh NSW 2015
ratter@sdf.org

City of Sydney has been advised that you have placed an enquiry through the Dial Before You Dig service. Our records indicate the enquiry with the following details are affecting City of Sydney asset(s) as per the attached plans.

Enquiry Details	
Sequence Number	98549654
Enquiry Date	10/06/2020 19:55
Response	AFFECTED
Address	Lang Rd Centennial Park
Location in Road	CarriageWay, Footpath, Nature Strip
Activity	Planning & Design

It is important to read and understand all the information and disclaimers provided below and the responsibilities outlined in the attachment prior to commencing work(s)

Due to the nature and the age of assets and records, the accuracy and/or completeness of the information in the attached plan(s) cannot be guaranteed. The City does not make any representation or give any guarantee, warranty or undertaking as to the accuracy, currency, completeness, effectiveness or reliability of the information.

Plan(s) are indicative only and all information needs to be verified through field survey including the use of appropriately qualified personnel and equipment.

This information has been generated by an automated system based on the information specified by the Enquirer. It is the Enquirer's responsibility to ensure that the work site has been properly identified and is accurately reflected in the information provided by the City. If the information does not match the work site, resubmit your enquiry for the correct site.

To the extent of any inconsistency, the information contained in this document will prevail over any other information provided to you by the City and Dial Before You Dig.

Duty of Care

When working in the vicinity of City Assets you have a “duty of care” that must be observed.

Works or proposed works should be planned to allow for minimal impact and appropriate protection of City Assets.

Locating Assets

It is the Enquirer’s responsibility to:

- Request plans of City Assets for a particular location at a reasonable time before work begins. If you have any doubts as to the exact location of City Assets, we strongly recommend that you engage the service of a suitably qualified locator; and
- Visually locate City Assets. For buried assets this should be done by hand digging or using non-destructive methods such as water jetting (pot holing) where construction activities may damage or interfere with City Assets.

Damage of Assets

Damage to City Assets must be reported immediately to 02 9265 9333 or council@cityofsydney.nsw.gov.au anytime, any day.

Enquirers and other parties undertaking works will be held responsible for all damage that occurs or impacts City Assets as a result of the works. This includes interfering with City Assets, conducting unauthorised modification works and interfering with City Assets in a way that prevents the City or a third party from accessing or using City Assets in the future.

The City reserves all rights to recover compensation for any Loss (including consequential losses).

Relevant Approvals

Relevant approval must be obtained prior to commencement of works on or near City Assets. The Enquirer is responsible to ensure that all requisite approvals have been obtained prior to works and that all works are undertaken in accordance with the requirements of any approval.

There is a variety of legislation, regulation and City policies that govern requirements for approval to install or modify City Assets. These requirements will also vary depending on the type of asset. Additional guidance may be provided in subsequent sections of this document. This is intended for guidance purposes only and is not comprehensive. It should also be acknowledged that standards may vary from time to time and the information supplied regarding approvals or standards may be out of date or superseded.

User Risk

The Enquirer acknowledges that they use the information at their own risk. In consideration of the information provided by the City to the fullest extent permitted by law:

- All conditions and guarantees concerning the information (whether as to quality, outcome, fitness, care, skill or otherwise) expressed or implied by statute, common law, equity, trade, custom or usage or otherwise are expressly excluded. To the extent that those statutory guarantees cannot be excluded, the liability of the City to the Enquirer is limited to the supplying of the information again;
- In no event will the City be liable for, and the Enquirer releases the City from, any Loss arising from or in connection with the information, including the use of or inability to use the information and delay in the provision of the information;
- The Enquirer will indemnify the City against any Loss arising from or in connection with the information and the works; and
- The Enquirer assumes all risks associated with the use of the Dial Before You Dig and City websites, including risk to the Enquirer's computer, software or data being damaged by any virus, and release and discharge the City from all Loss which might arise in respect of your use of the websites.

Glossary

“City” means The Council of the City of Sydney.

“City Assets” mean those items that are under the ownership, care or control of the City

“Enquirer” is the person(s) or organisation(s) requesting or using the information.

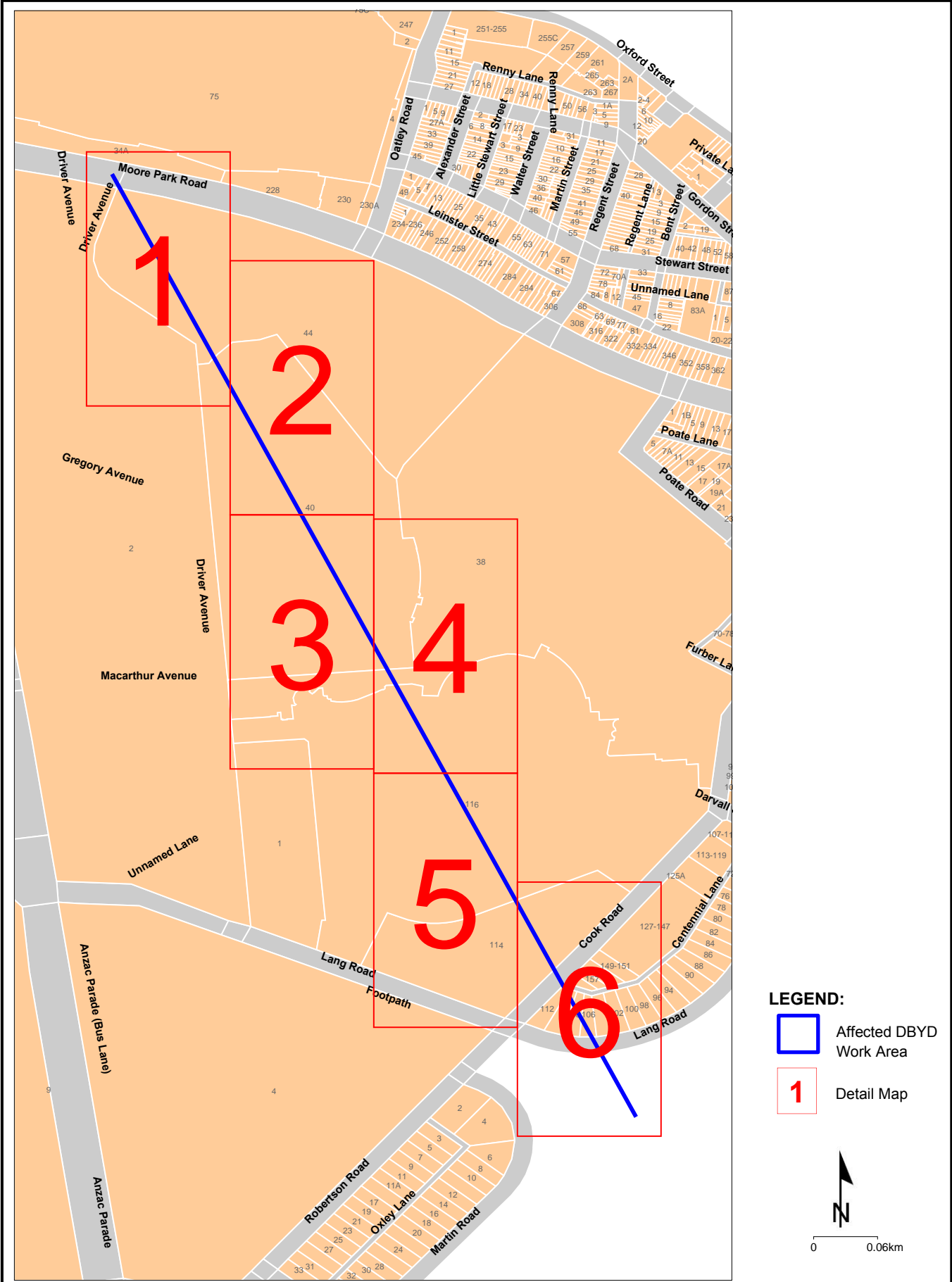
“Loss” includes any loss, cost, expense, claim, liability or damage (including arising in connection with personal injury, death or any damage to or loss of property and economic or consequential loss, lost profits, loss of revenue, loss of management time, opportunity costs or special damages).

If you have any further enquiries in regards to assets affected in this referral, please contact the following:

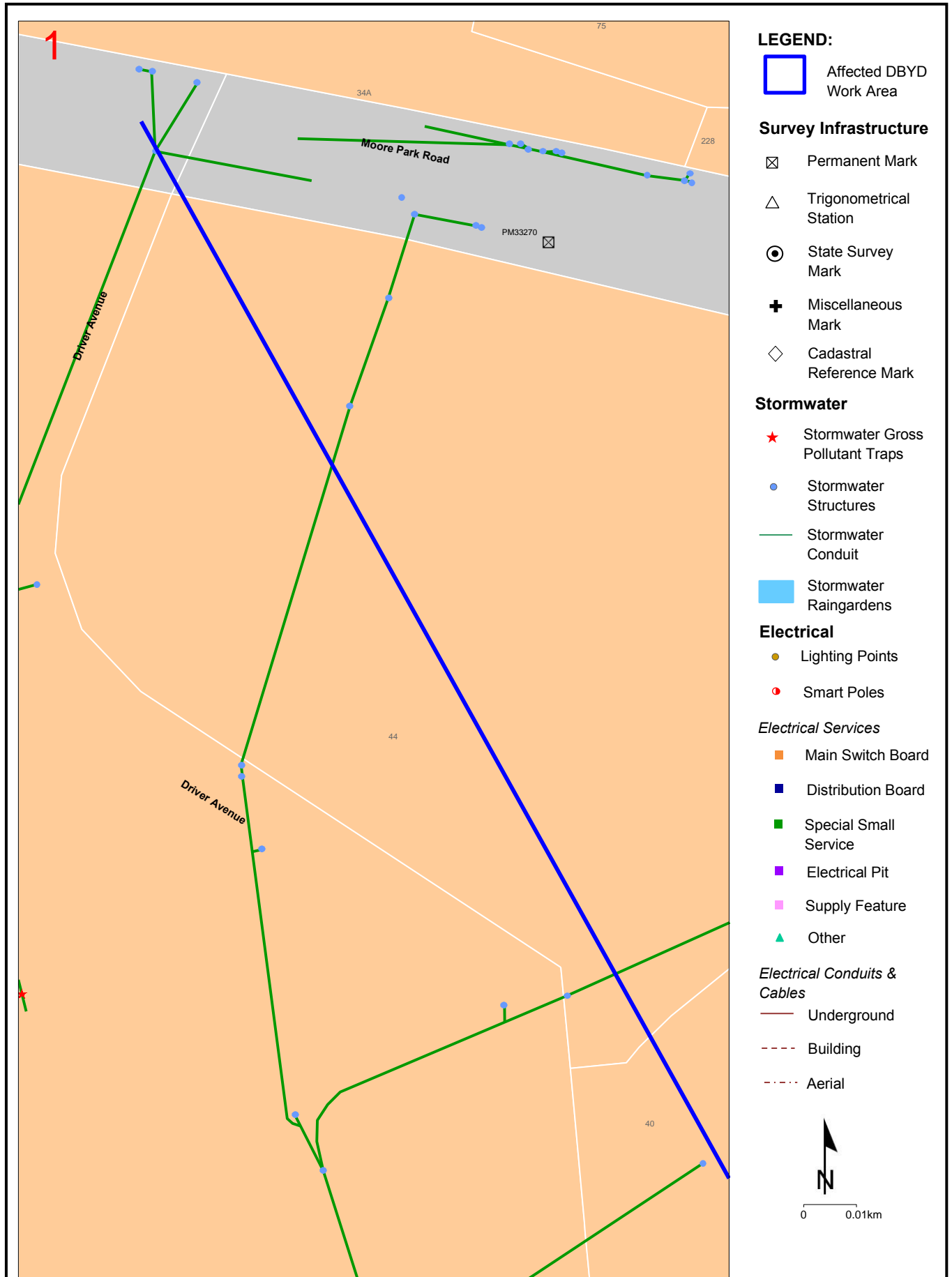
- For **Survey Infrastructure** contact Don Urquhart or Paul Corry via email Surveyors@cityofsydney.nsw.gov.au or phone: (02) 9265 9333.
- For **Stormwater** contact Shah Alam via email Stormwater@cityofsydney.nsw.gov.au or phone (02) 9265 9333.
- For **Electrical** contact Frank Morosin or Malik Huda via email Electrical@cityofsydney.nsw.gov.au or phone (02) 9265 9333.

Overview Map

Sequence No: 98549654
 Lang Rd Centennial Park



Disclaimer:
 Copyright © City of Sydney Council, All Rights Reserved.
 Copyright © Land and Property Information, All Rights Reserved.
 This map has been compiled from various sources and the publisher and/or contributors accept no responsibility for any injury, loss or damage arising from the use, error or omissions therein.

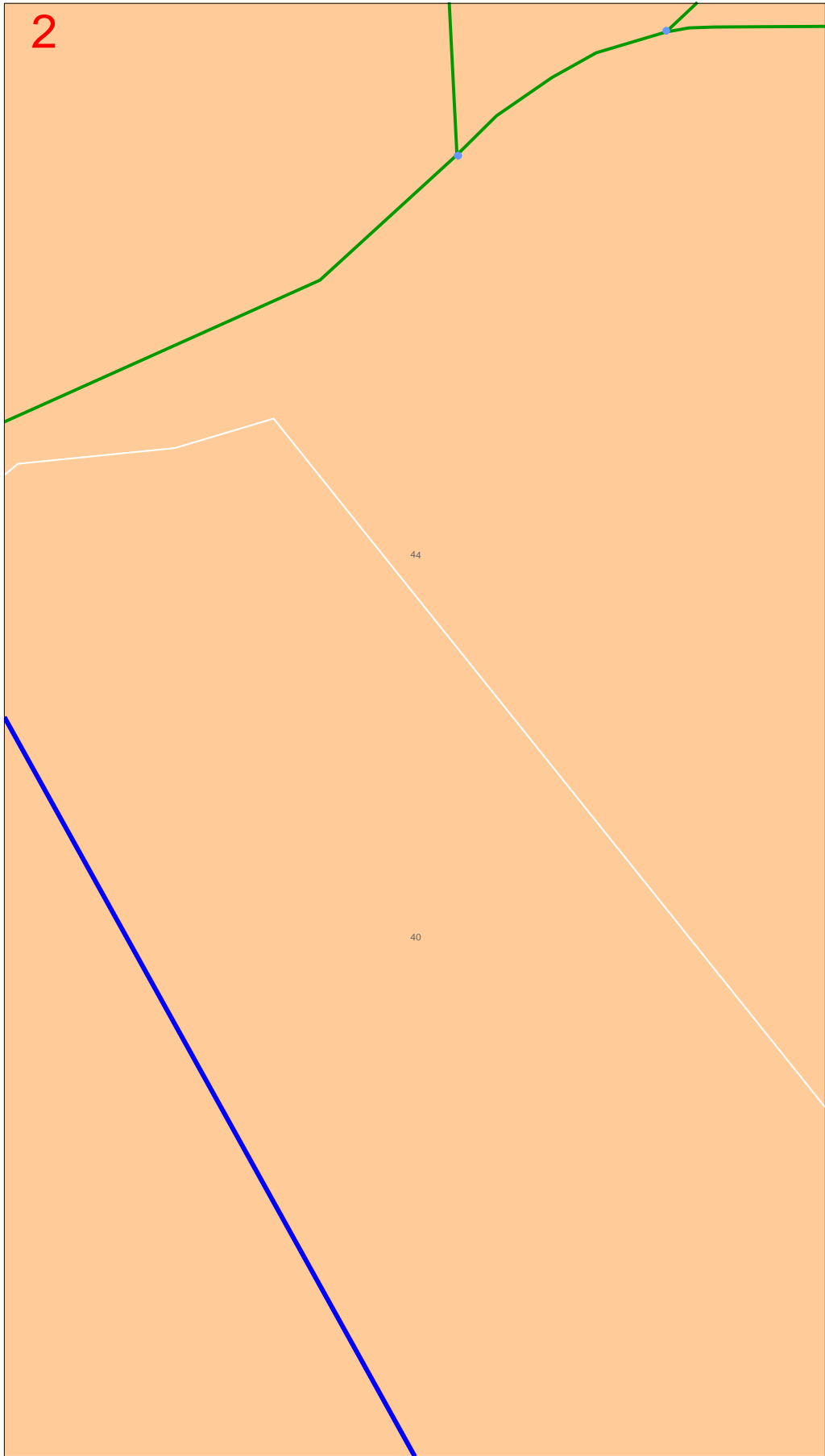


Disclaimer:

Copyright © City of Sydney Council, All Rights Reserved.

Copyright © Land and Property Information, All Rights Reserved.

This map has been compiled from various sources and the publisher and/or contributors accept no responsibility for any injury, loss or damage arising from the use, error or omissions therein.



LEGEND:

Affected DBYD Work Area

Survey Infrastructure

- Permanent Mark
- Trigonometrical Station
- State Survey Mark
- Miscellaneous Mark
- Cadastral Reference Mark

Stormwater

- Stormwater Gross Pollutant Traps
- Stormwater Structures
- Stormwater Conduit
- Stormwater Raingardens

Electrical

- Lighting Points
- Smart Poles

Electrical Services

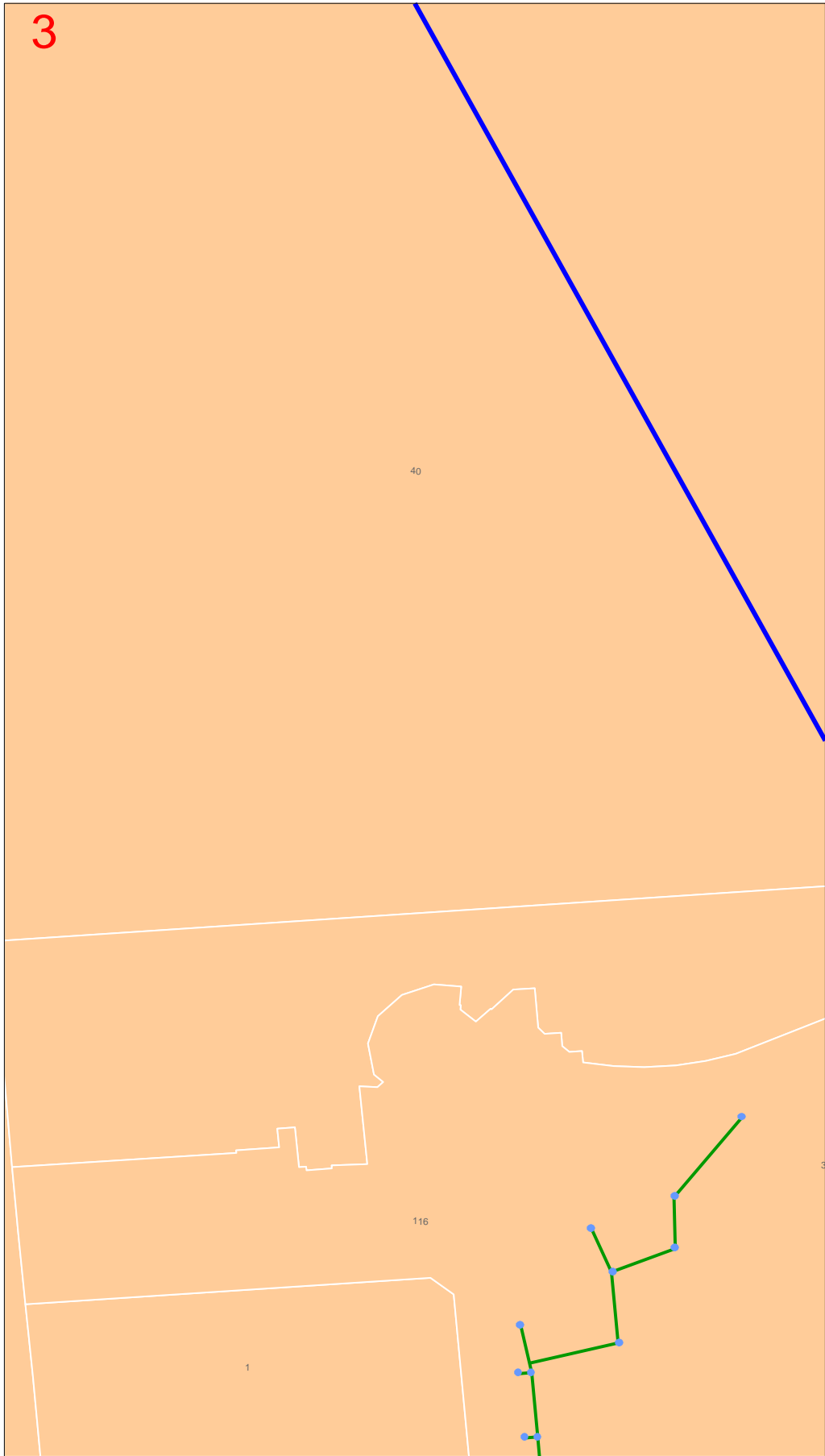
- Main Switch Board
- Distribution Board
- Special Small Service
- Electrical Pit
- Supply Feature
- Other

Electrical Conduits & Cables

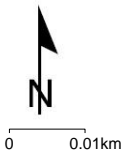
- Underground
- Building
- Aerial

0 0.01km

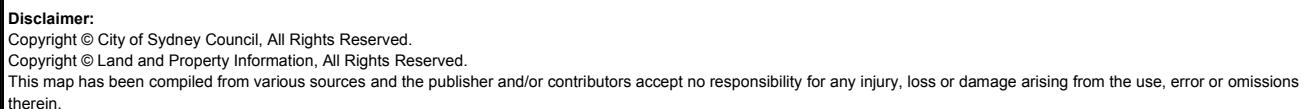
Disclaimer:
Copyright © City of Sydney Council, All Rights Reserved.
Copyright © Land and Property Information, All Rights Reserved.
This map has been compiled from various sources and the publisher and/or contributors accept no responsibility for any injury, loss or damage arising from the use, error or omissions therein.

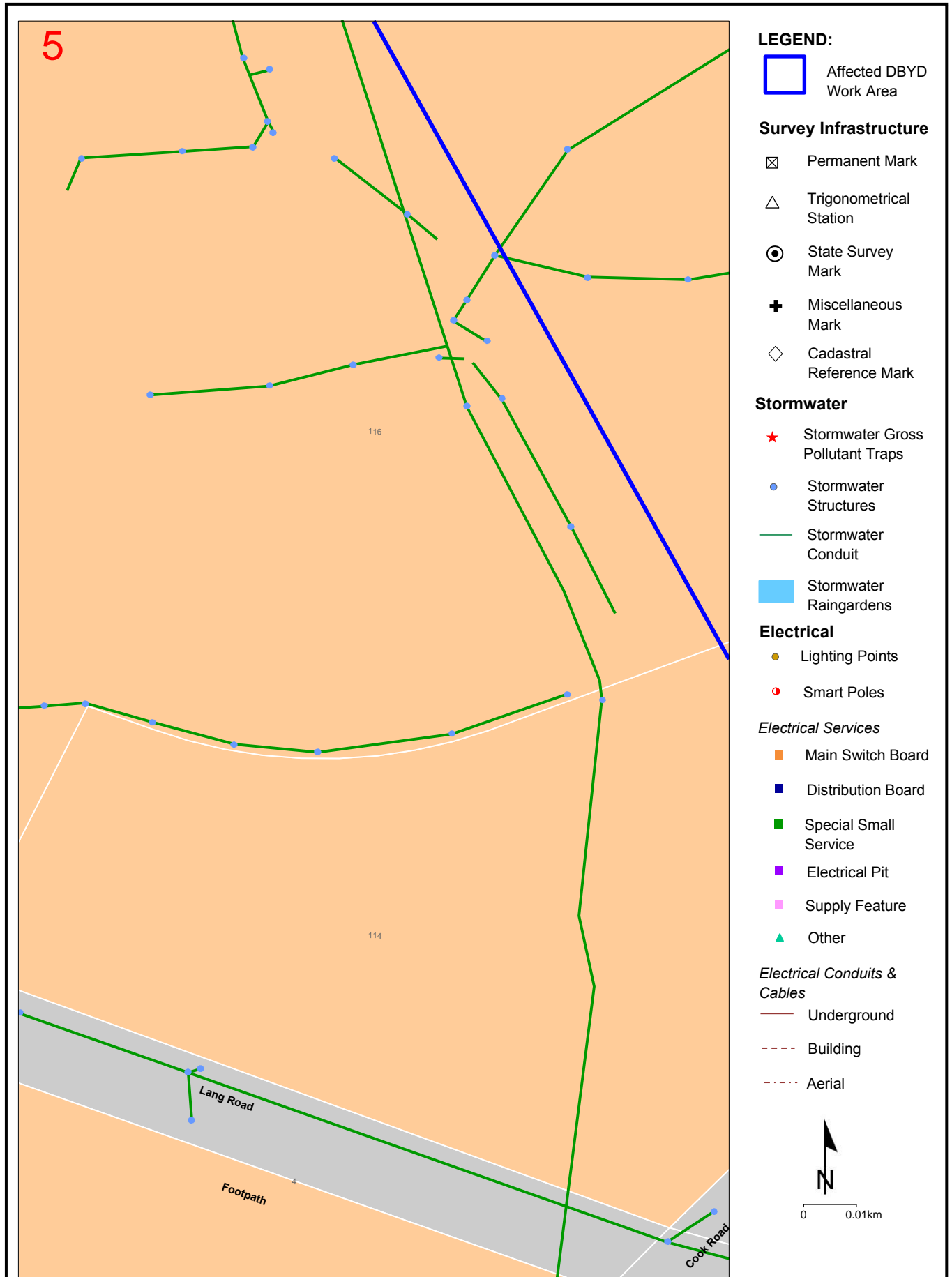


- LEGEND:**
- Affected DBYD Work Area
- Survey Infrastructure**
- Permanent Mark
 - Trigonometrical Station
 - State Survey Mark
 - + Miscellaneous Mark
 - Cadastral Reference Mark
- Stormwater**
- ★ Stormwater Gross Pollutant Traps
 - Stormwater Structures
 - Stormwater Conduit
 - Stormwater Raingardens
- Electrical**
- Lighting Points
 - Smart Poles
- Electrical Services**
- Main Switch Board
 - Distribution Board
 - Special Small Service
 - Electrical Pit
 - Supply Feature
 - ▲ Other
- Electrical Conduits & Cables**
- Underground
 - Building
 - .-.- Aerial



Disclaimer:
Copyright © City of Sydney Council, All Rights Reserved.
Copyright © Land and Property Information, All Rights Reserved.
This map has been compiled from various sources and the publisher and/or contributors accept no responsibility for any injury, loss or damage arising from the use, error or omissions therein.



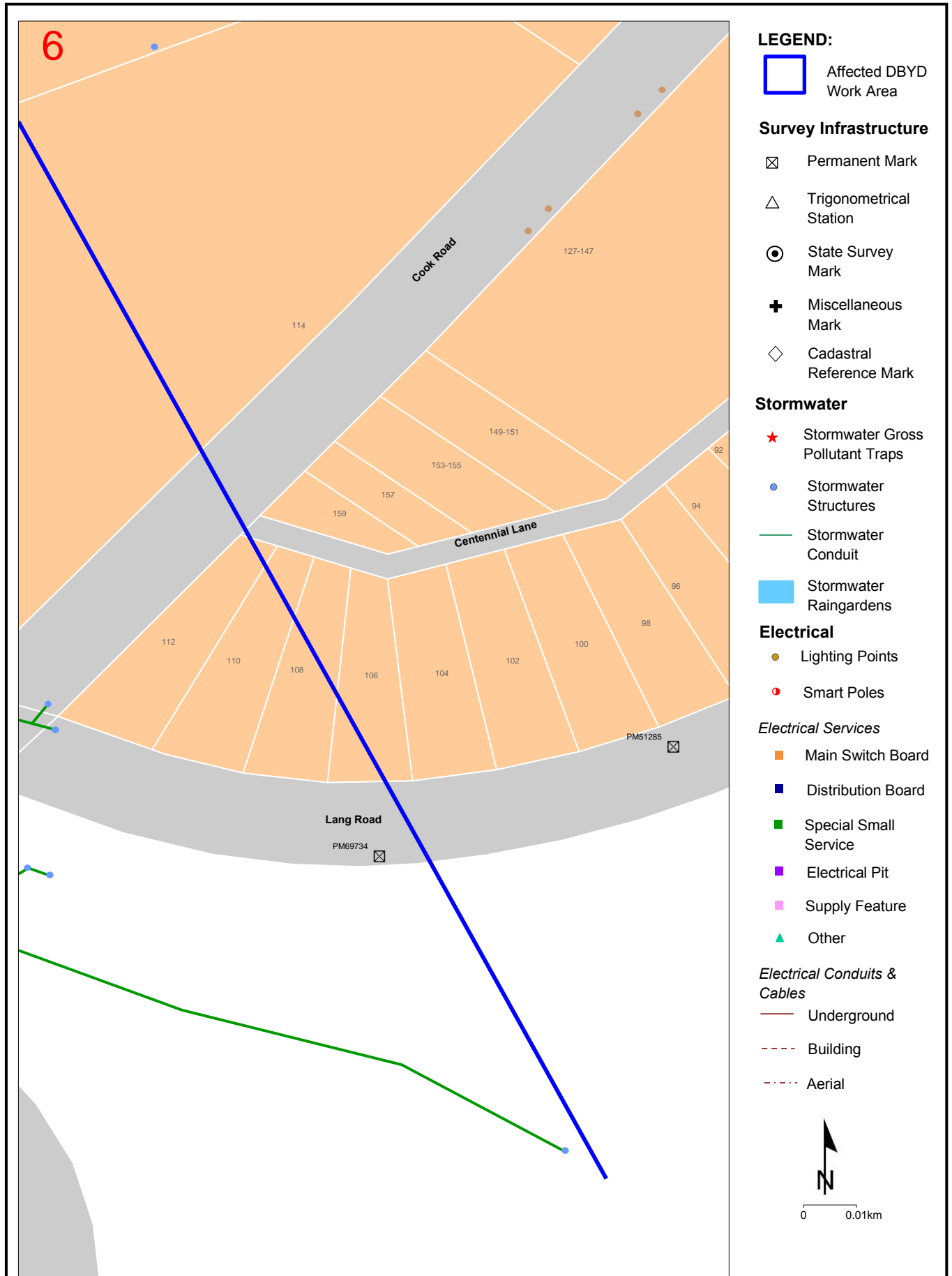


Disclaimer:

Copyright © City of Sydney Council, All Rights Reserved.

Copyright © Land and Property Information, All Rights Reserved.

This map has been compiled from various sources and the publisher and/or contributors accept no responsibility for any injury, loss or damage arising from the use, error or omissions therein.



Disclaimer:

Copyright © City of Sydney Council, All Rights Reserved.

Copyright © Land and Property Information, All Rights Reserved.

This map has been compiled from various sources and the publisher and/or contributors accept no responsibility for any injury, loss or damage arising from the use, error or omissions therein.