

Transport Sydney Trains
477 Pitt Street
Sydney, NSW, 2000

To:

Not Supplied - Mr Reginald Scrungo

1 Bradfield Highway

Millers Point

NSW

2000

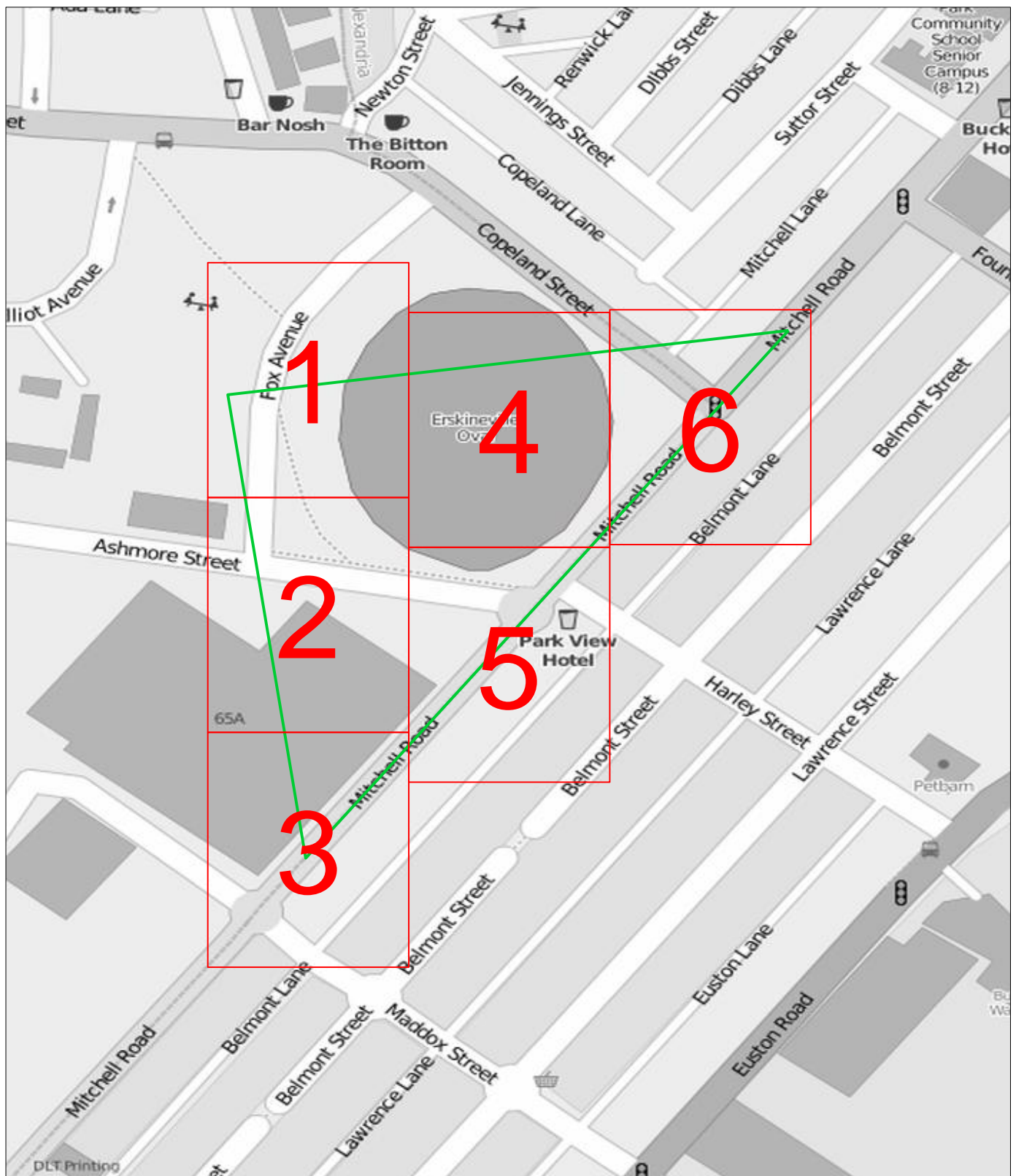
Enquiry Details	
Utility ID	30205 - Central
Sequence Number	92271876
Job Number	18594795
Enquiry Date	19/11/2019 00:53
Response	NOT AFFECTED
Address	398 Sydney Park Road Alexandria
Location in Road	CarriageWay, Footpath, Nature Strip
Activity	Planning & Design

Enquirer Details			
Customer ID	2199587		
Contact	Mr Reginald Scrungo		
Company	Not Supplied		
Email	6b1afc207f4d4ad1bd696e7a@protonmail.com		
Phone	0491572983	Mobile	Not Supplied

Overview Map

Sequence No: 92271876

398 Sydney Park Road Alexandria



The precision of the location of the services on this plan varies depending on the source and method of capture. This plan should be used as a guide only. This plan shows only Sydney Trains electrical cables and tunnels located outside of the rail corridor.

Greyscale basemaps sourced from [OpenStreetMaps](https://www.openstreetmap.org/)

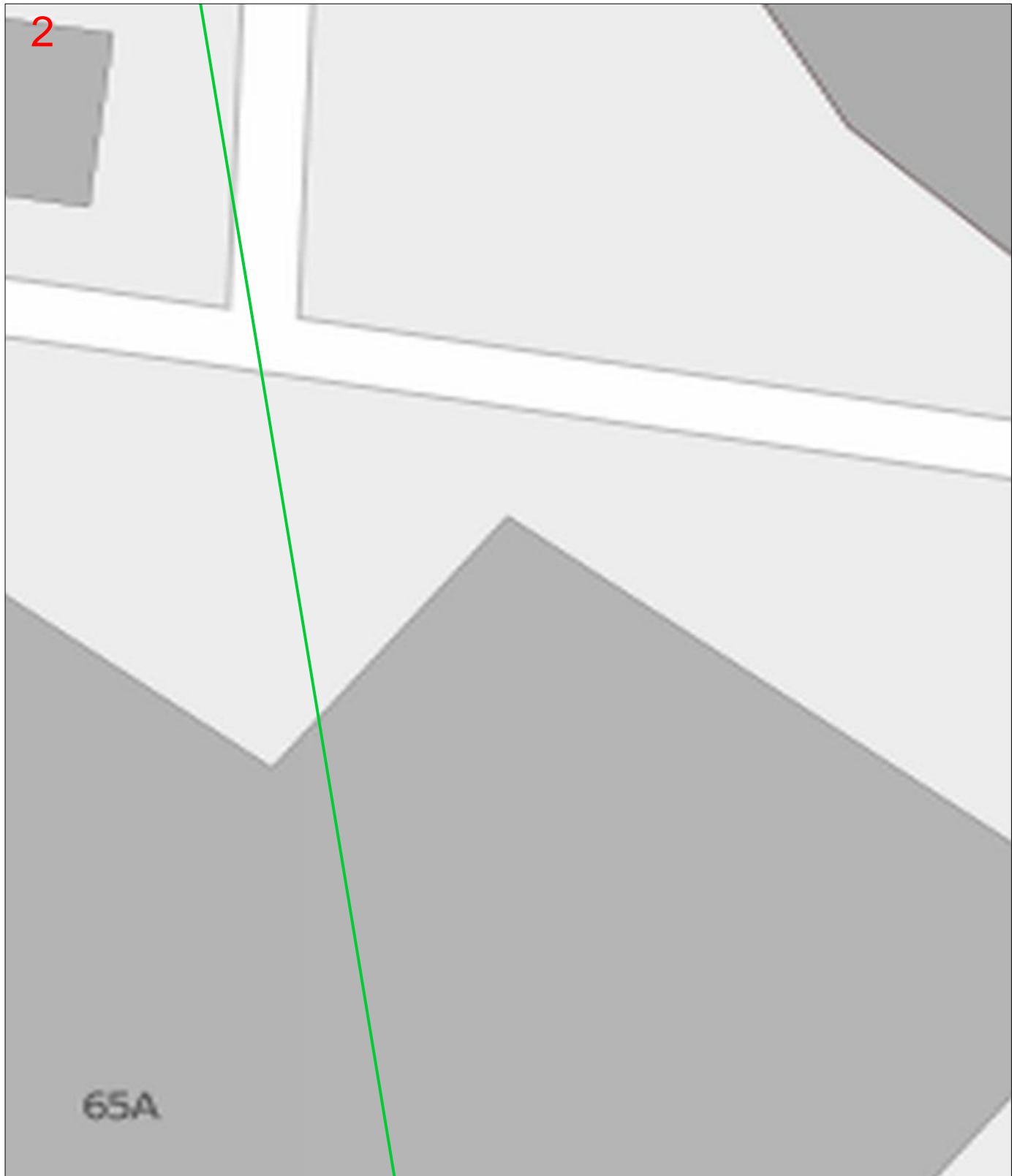
LEGEND:

1

Detail Map

Not Affected
DBYD Work Area



Greyscale basemaps sourced from [OpenStreetMaps](https://www.openstreetmap.org/)**LEGEND:**

Not Affected DBYD Work Area

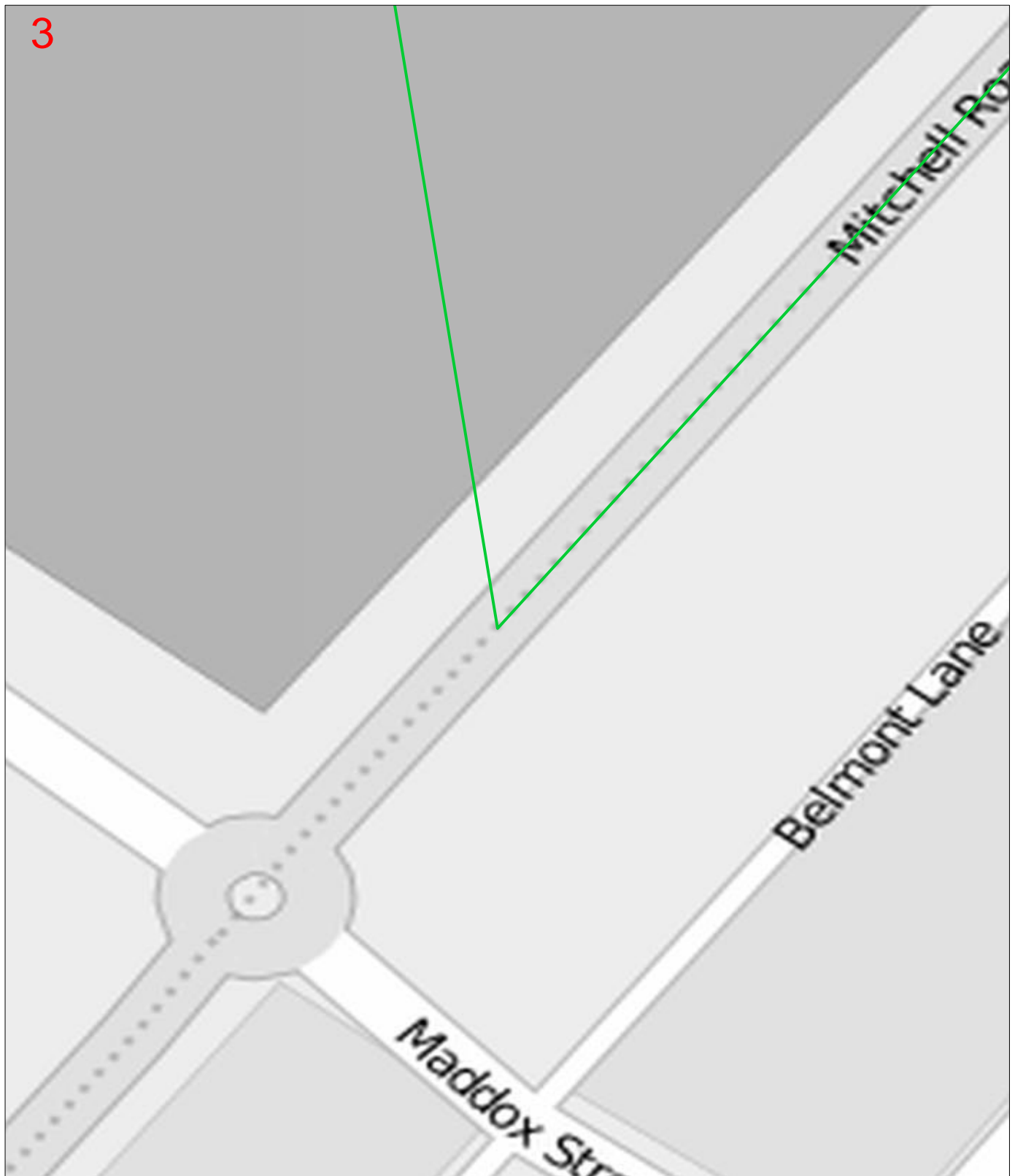
 HV Cable


Tunnel



Communications

The precision of the location of the services on this plan varies depending on the source and method of capture. This plan should be used as a guide only. This plan shows only Sydney Trains electrical cables and tunnels located outside of the rail corridor.

Greyscale basemaps sourced from [OpenStreetMaps](https://www.openstreetmap.org/)**LEGEND:**

Not Affected DBYD Work Area

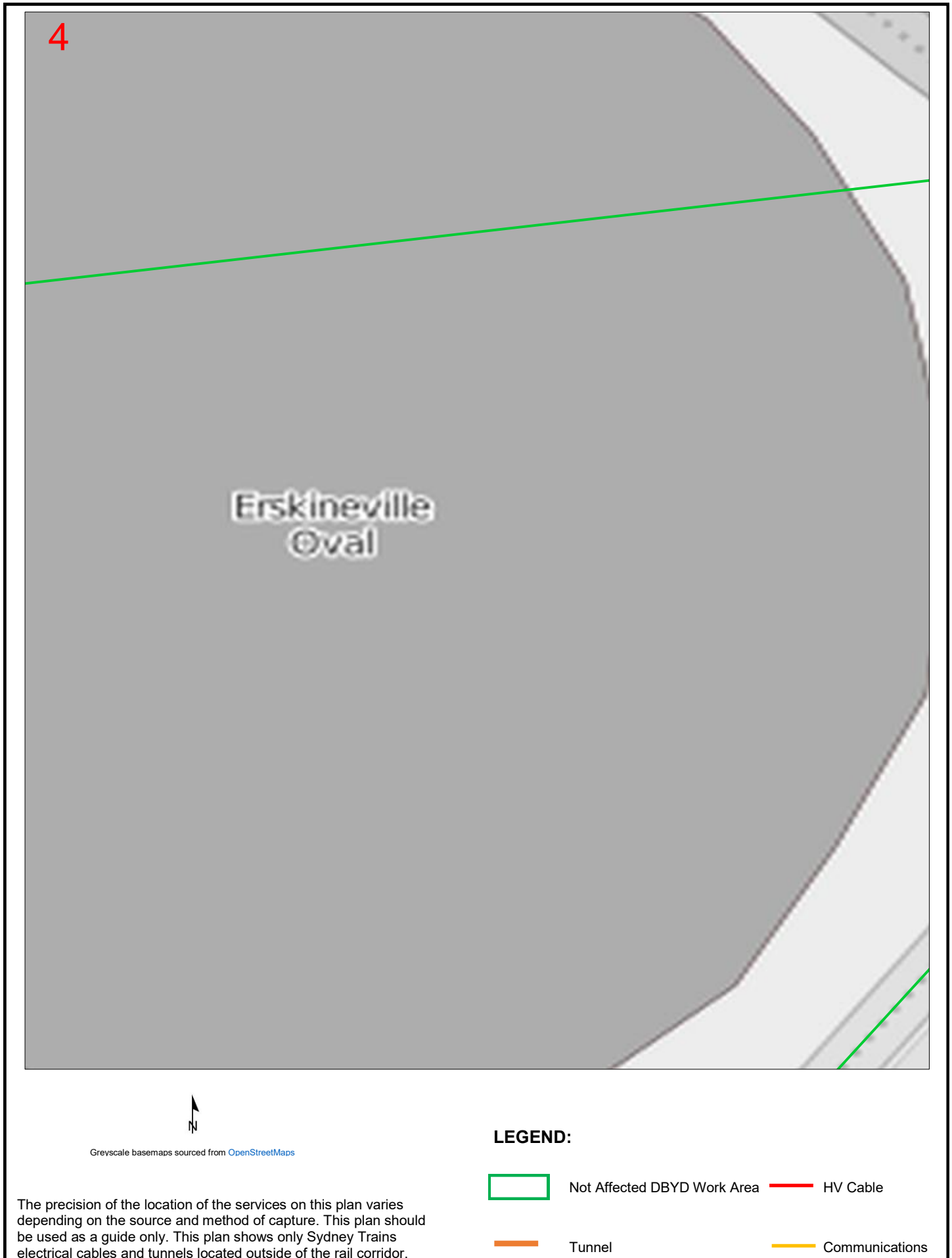
 HV Cable

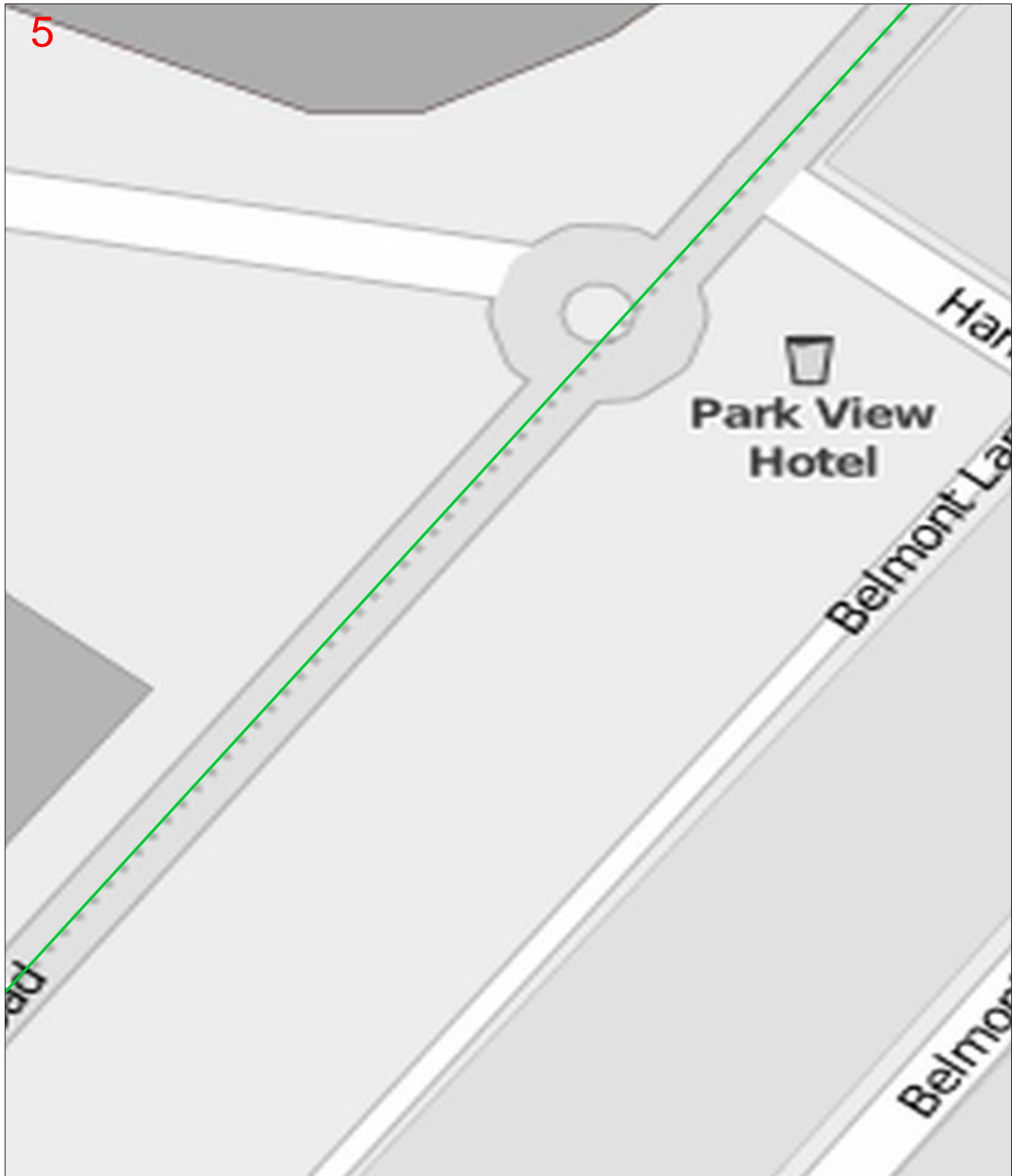

Tunnel




Communications

The precision of the location of the services on this plan varies depending on the source and method of capture. This plan should be used as a guide only. This plan shows only Sydney Trains electrical cables and tunnels located outside of the rail corridor.



Greyscale basemaps sourced from [OpenStreetMaps](https://www.openstreetmap.org/)**LEGEND:**

Not Affected DBYD Work Area

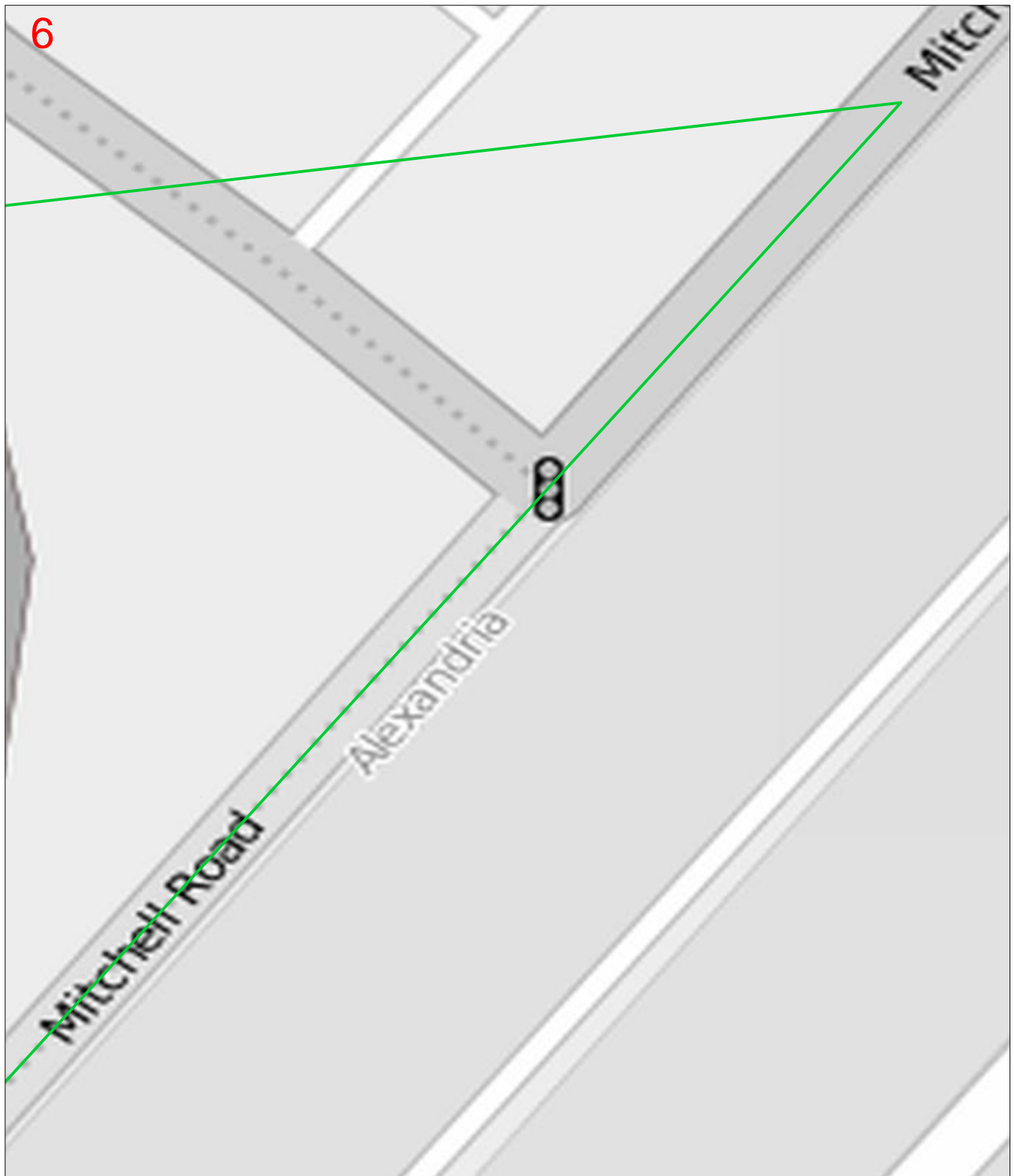
 HV Cable


Tunnel




Communications

The precision of the location of the services on this plan varies depending on the source and method of capture. This plan should be used as a guide only. This plan shows only Sydney Trains electrical cables and tunnels located outside of the rail corridor.

Greyscale basemaps sourced from [OpenStreetMaps](https://www.openstreetmap.org/)**LEGEND:**

Not Affected DBYD Work Area

 HV Cable


Tunnel



Communications

The precision of the location of the services on this plan varies depending on the source and method of capture. This plan should be used as a guide only. This plan shows only Sydney Trains electrical cables and tunnels located outside of the rail corridor.