

Transport Sydney Trains
477 Pitt Street
Sydney, NSW, 2000

To:

Not Supplied - Mr Reginald Scrungo
1 Bradfield Highway
Millers Point NSW 2000

This is an **AFFECTED** Response – Please get in contact with **Sydney Trains** before any work including **pot hole** is undertaken using email: DBYD-Stage2works@transport.nsw.gov.au

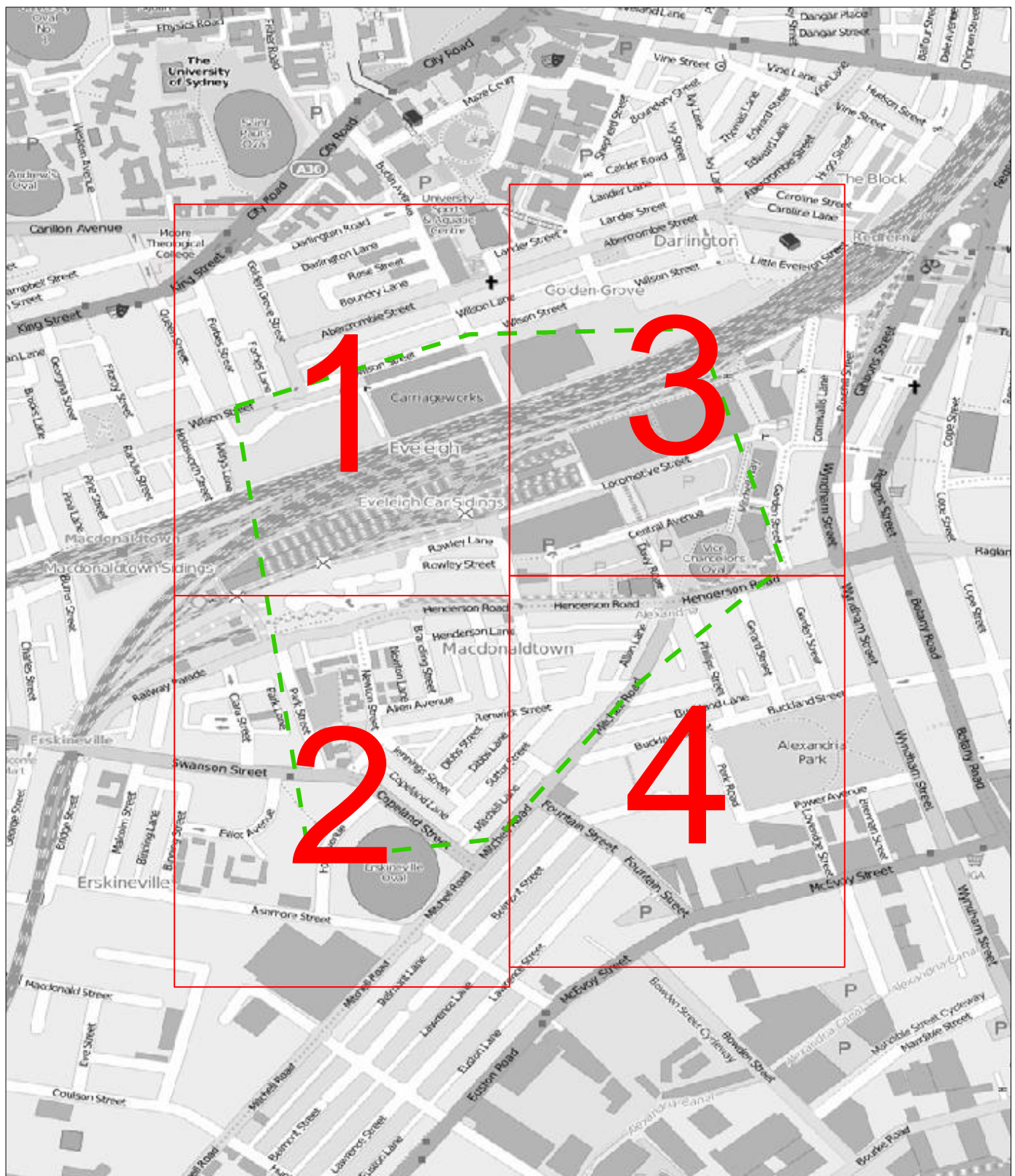
Enquiry Details	
Utility ID	30205 - Central
Sequence Number	92271875
Job Number	18594795
Enquiry Date	19/11/2019 00:53
Response	AFFECTED
Address	398 Sydney Park Road Alexandria
Location in Road	CarriageWay, Footpath, Nature Strip
Activity	Planning & Design

Enquirer Details			
Customer ID	2199587		
Contact	Mr Reginald Scrungo		
Company	Not Supplied		
Email	6b1afc207f4d4ad1bd696e7a@protonmail.com		
Phone	0491572983	Mobile	Not Supplied

Overview Map

Sequence No: 92271875

398 Sydney Park Road Alexandria



The precision of the location of the services on this plan varies depending on the source and method of capture. This plan should be used as a guide only. This plan shows only Sydney Trains electrical cables and tunnels located outside of the rail corridor.

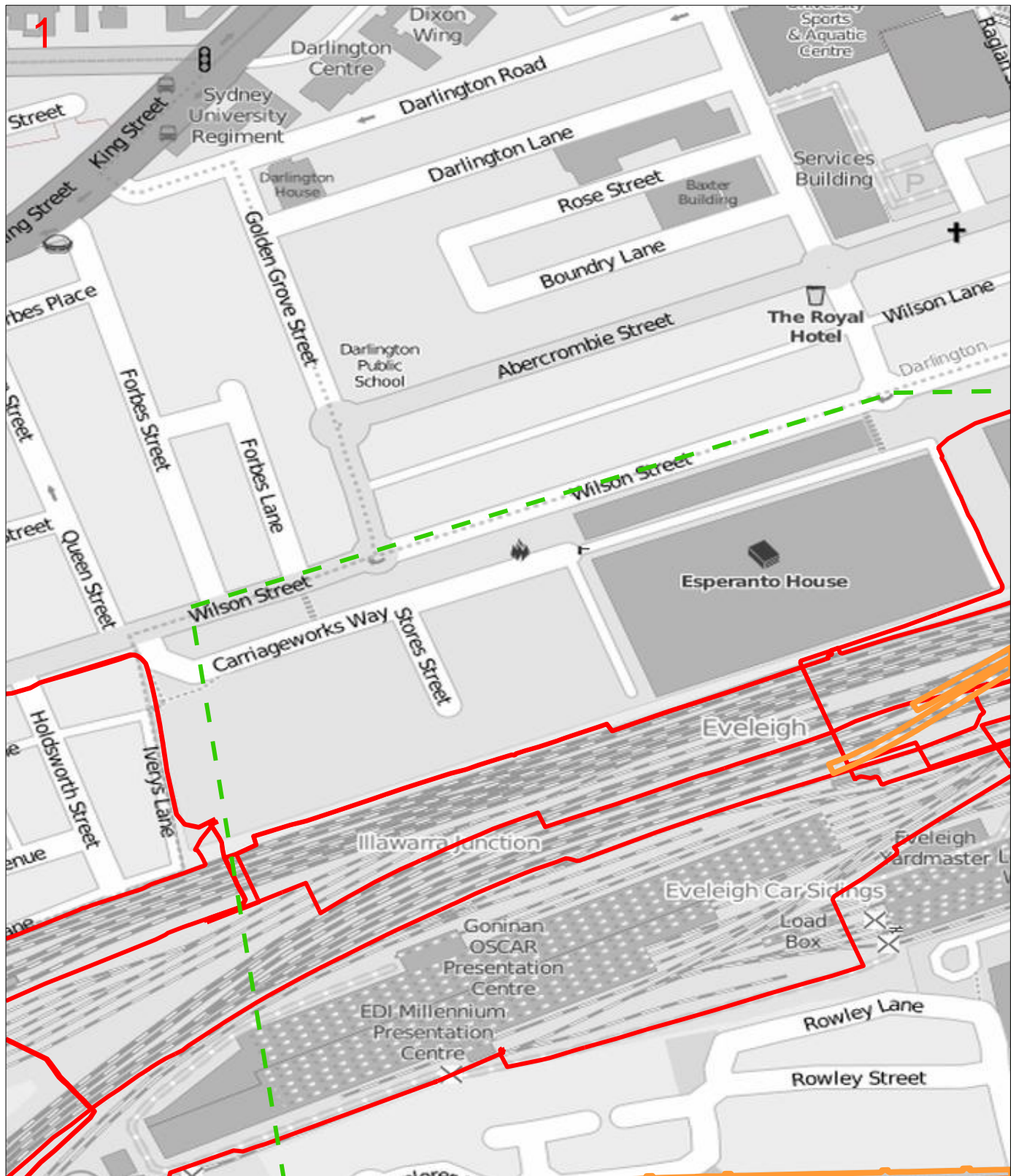
Greyscale basemaps sourced from [OpenStreetMaps](https://www.openstreetmap.org/)

LEGEND:

1

Detail Map

Affected DBYD
Work Area

Greyscale basemaps sourced from [OpenStreetMaps](https://www.openstreetmap.org/)

The precision of the location of the services on this plan varies depending on the source and method of capture. This plan should be used as a guide only. This plan shows only Sydney Trains electrical cables and tunnels located outside of the rail corridor.

LEGEND:

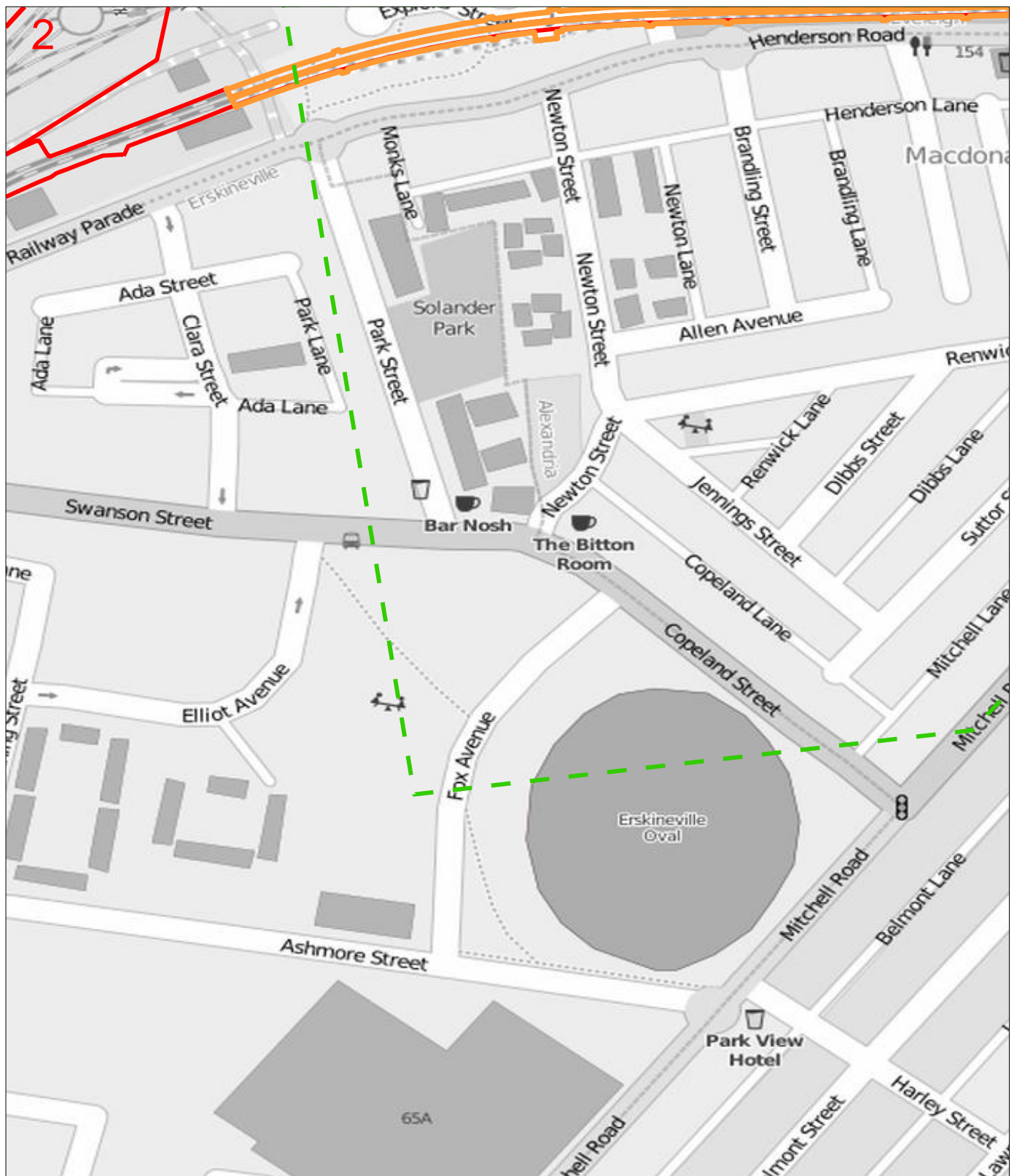
Affected DBYD Work Area


 HV Cable


Tunnel



Communications

Greyscale basemaps sourced from [OpenStreetMaps](https://www.openstreetmap.org/)

The precision of the location of the services on this plan varies depending on the source and method of capture. This plan should be used as a guide only. This plan shows only Sydney Trains electrical cables and tunnels located outside of the rail corridor.

LEGEND:

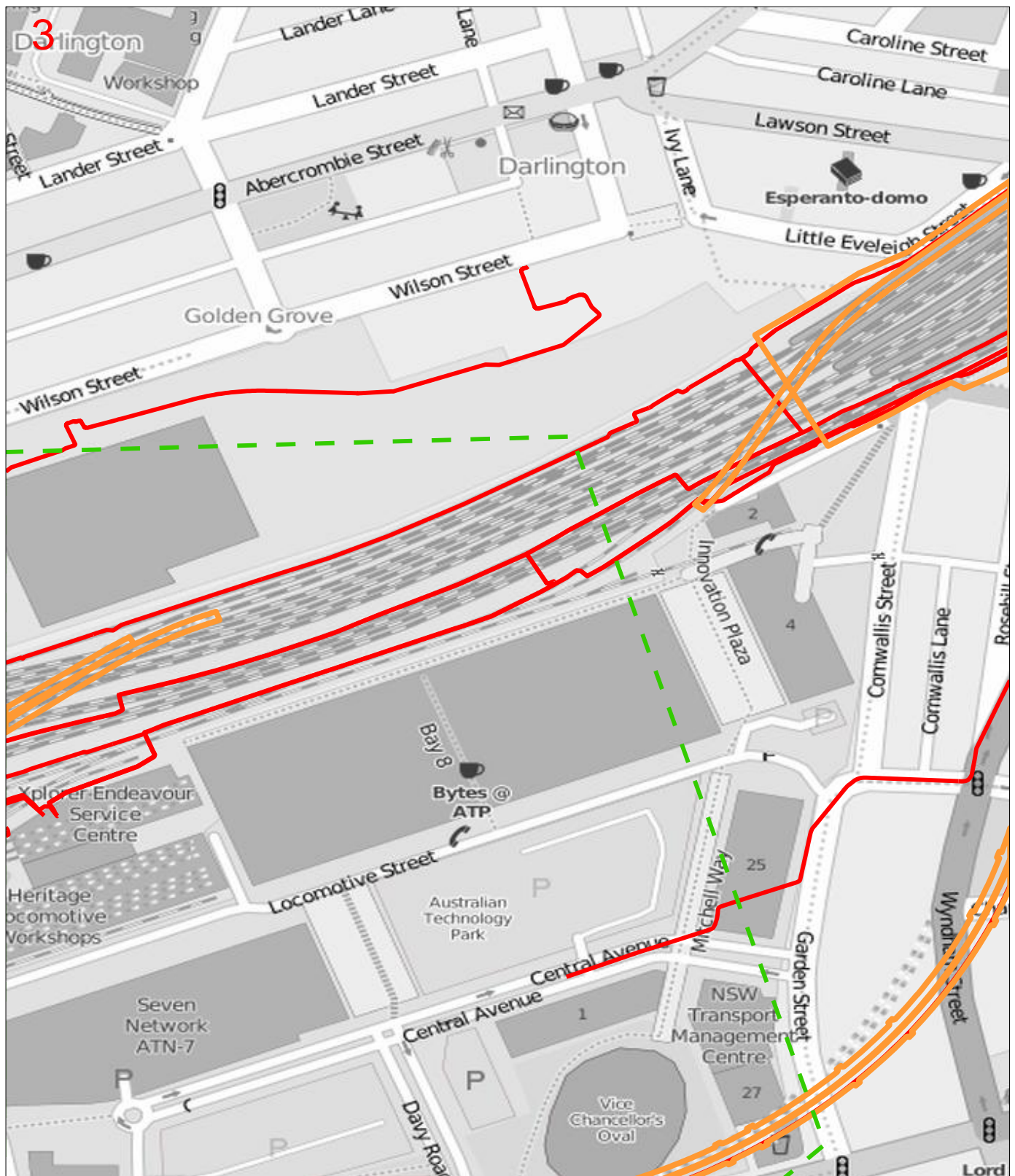
Affected DBYD Work Area



Tunnel


 HV Cable


 Communications



Greyscale basemaps sourced from [OpenStreetMaps](https://www.openstreetmap.org/)

The precision of the location of the services on this plan varies depending on the source and method of capture. This plan should be used as a guide only. This plan shows only Sydney Trains electrical cables and tunnels located outside of the rail corridor.

LEGEND:

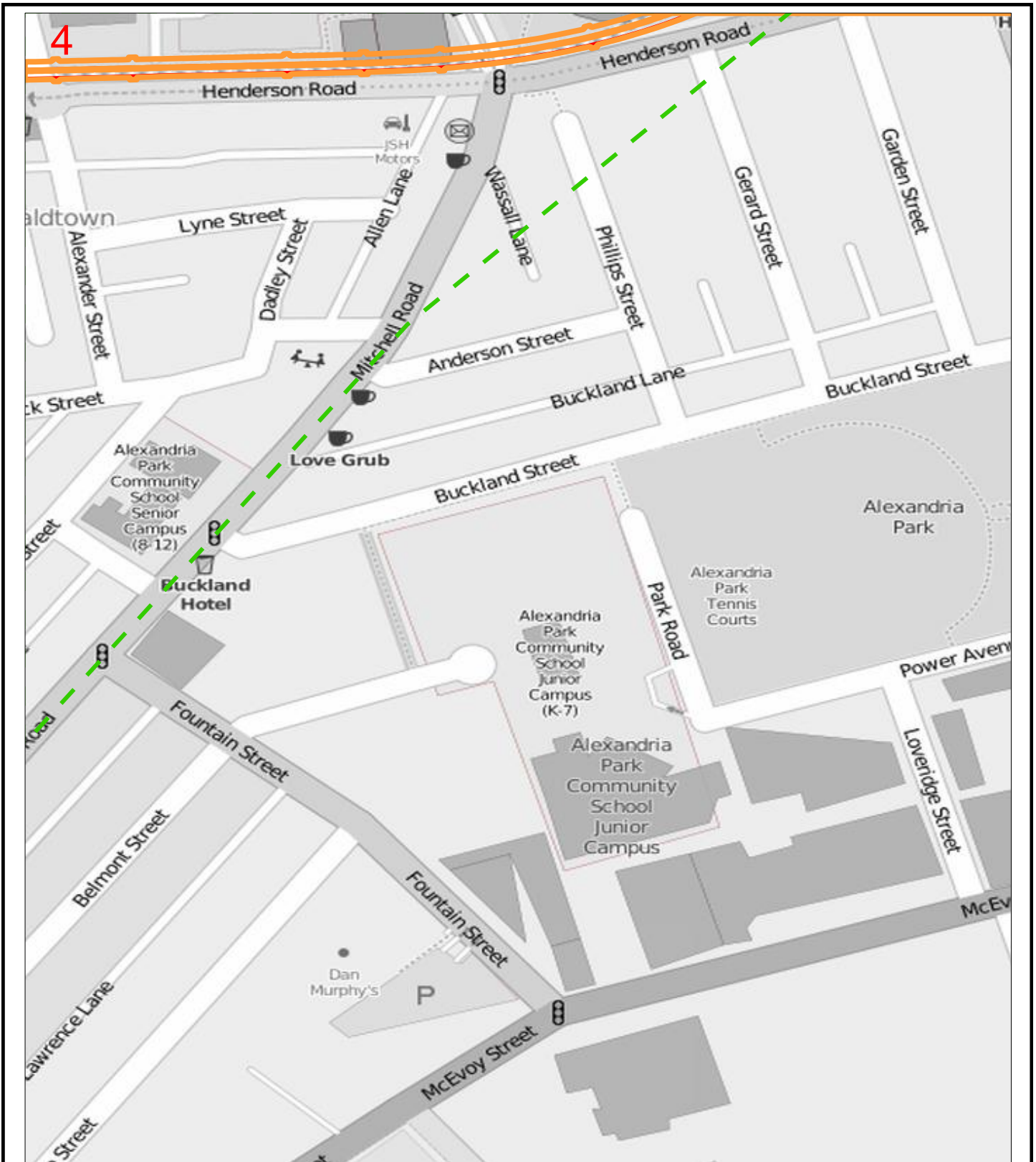
Affected DBYD Work Area

— HV Cable



Tunnel

— Communications

Greyscale basemaps sourced from [OpenStreetMaps](https://www.openstreetmap.org/)

The precision of the location of the services on this plan varies depending on the source and method of capture. This plan should be used as a guide only. This plan shows only Sydney Trains electrical cables and tunnels located outside of the rail corridor.

LEGEND:

Affected DBYD Work Area



Tunnel

 HV Cable

 Communications