

Network Protection

Assets Affected

In reply to your enquiry, there are gas mains at the location of your intended work as per the attached map. For an explanation of the map, please see the key below. The following excavation guidelines apply.






Excavation Guidelines:

It is essential the location of gas pipe/s are confirmed by carefully pot-holing by hand excavation prior to proceeding with mechanical excavation in the vicinity of gas pipes. If you cannot locate the gas main, contact the local depot.

In accordance with clause 34(5) of the Gas Supply (Safety and Network Management) Regulation 2013 (NSW), you should be informed that all excavation, (including pot-holing by hand to confirm the location of pipes) should be performed in accordance with **“Work Near Underground Assets Guideline”** published in 2007 by the Work Cover Authority.

A copy of this Guideline is available at: www.workcover.nsw.gov.au

DBYD Administration 1300 880 906

KEY						
Main	In Service	Proposed	High Pressure Main & Pipeline		Fittings, Valves & Regulators	
Unknown Pressure	—	- - - -	Secondary - 1050 kPa	—	Regulator Set	
Distribution - 2 kPa	—	- - - -	Secondary Service	—	Regulator Station	
Distribution - 7 kPa	—	- - - -	Primary - 3500 kPa	—	Automatic Line Break Valve	
Distribution - 30 kPa	—	- - - -	JGN Trunk - 4000 to 14500 kPa	—	Valve	
Distribution - 100 kPa	—	- - - -	Transmission	—	Siphon	
Distribution - 210 kPa	—	- - - -	⑥NB 50MM NY			
Distribution - 300 kPa	—	- - - -	50mm Nylon inserted into 6NB Main Cast Iron Main			
Distribution - 400 kPa	—	- - - -	MBK = Metres Back of Kerb			
			MFL = Metres from Fence Line			

Warning: The enclosed plans show the position of Jemena Gas Networks (NSW) Ltd's underground gas mains and installations in public gazetted roads only. **Individual customers' services and services belonging to other third parties are not included** on these plans. These plans have been prepared solely for the use of Jemena Gas Networks (NSW) Ltd and Jemena Asset Management Pty Ltd (together **“Jemena”**) and any reliance placed on these plans by you is entirely at your own risk. The plans may show the position of underground mains and installations relative to fences, buildings etc., as they existed at the time the mains etc were installed. The plans may not have been updated to take account of any subsequent change in the location or style of those features since the time at which the plans were initially prepared. Jemena makes no warranty as to the accuracy or completeness of the enclosed plans and does not assume any duty of care to you nor any responsibility for the accuracy, adequacy, suitability or completeness of the plans or for any error, omission, lack of detail, transmission failure or corruption in the information provided. Jemena does not accept any responsibility for any loss that you or anyone else may suffer in connection with the provision of these plans, however that loss may arise (including whether or not arising from the negligence of Jemena, its employees, agents, officers or contractors). The recipient of these plans must use their own care and diligence in carrying out their works and must carry out further surveys to locate services at their work site. Persons excavating or carrying out other earthworks will be held responsible for any damage caused to Jemena's underground mains and equipment. In accordance with the Work Near Underground Assets Guideline published in 2007 by Work Cover Authority, Jemena recommends that you carry out potholing by hand to accurately confirm the location of gas mains and installation prior to commencing excavations.

In case of Emergency Phone 131 909 (24 hours)

Admin
1300 880 906

*Jemena Asset Management Pty Ltd ABN 53 086 013 461
for and on behalf of Jemena Gas Networks (NSW) Ltd ABN 87 003 004 322*