

Transport Sydney Trains
477 Pitt Street
Sydney, NSW, 2000

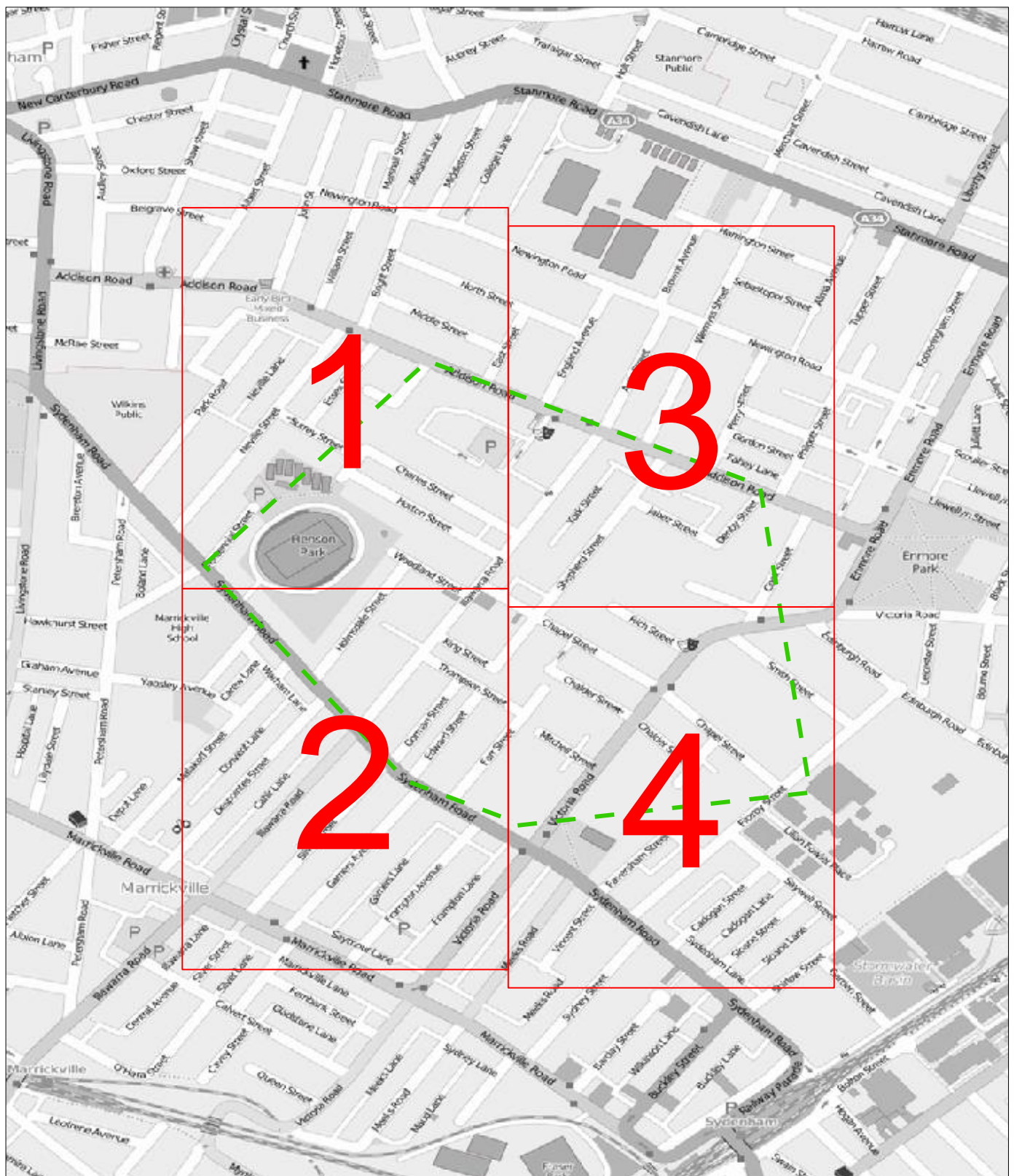
To:

Not Supplied - Mr Reginald Scrungo
1 Bradfield Highway
Millers Point NSW 2000

This is an **AFFECTED** Response – Please get in contact with **Sydney Trains** before any work including **pot hole** is undertaken using email: DBYD-Stage2works@transport.nsw.gov.au

Enquiry Details	
Utility ID	30205 - Central
Sequence Number	92270091
Job Number	18594493
Enquiry Date	18/11/2019 20:53
Response	AFFECTED
Address	Sydney Steel Road Marrickville
Location in Road	CarriageWay, Footpath, Nature Strip
Activity	Planning & Design

Enquirer Details			
Customer ID	2199587		
Contact	Mr Reginald Scrungo		
Company	Not Supplied		
Email	6b1afc207f4d4ad1bd696e7a@protonmail.com		
Phone	0491572983	Mobile	Not Supplied



The precision of the location of the services on this plan varies depending on the source and method of capture. This plan should be used as a guide only. This plan shows only Sydney Trains electrical cables and tunnels located outside of the rail corridor.



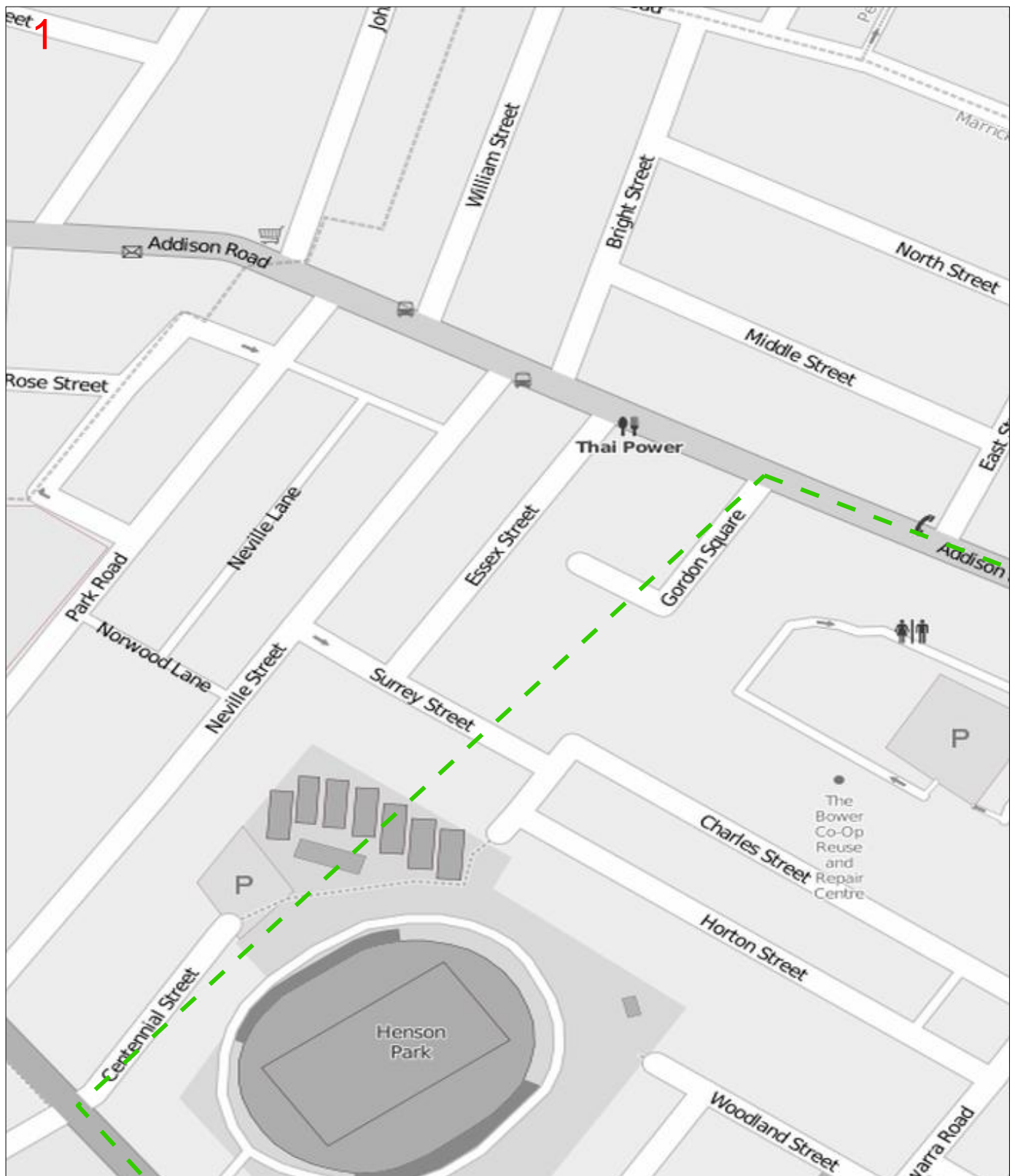
Greyscale basemaps sourced from [OpenStreetMaps](https://www.openstreetmap.org/)

LEGEND:

1

Detail Map


 Affected DBYD
Work Area

Greyscale basemaps sourced from [OpenStreetMaps](https://www.openstreetmap.org/)

The precision of the location of the services on this plan varies depending on the source and method of capture. This plan should be used as a guide only. This plan shows only Sydney Trains electrical cables and tunnels located outside of the rail corridor.

LEGEND:

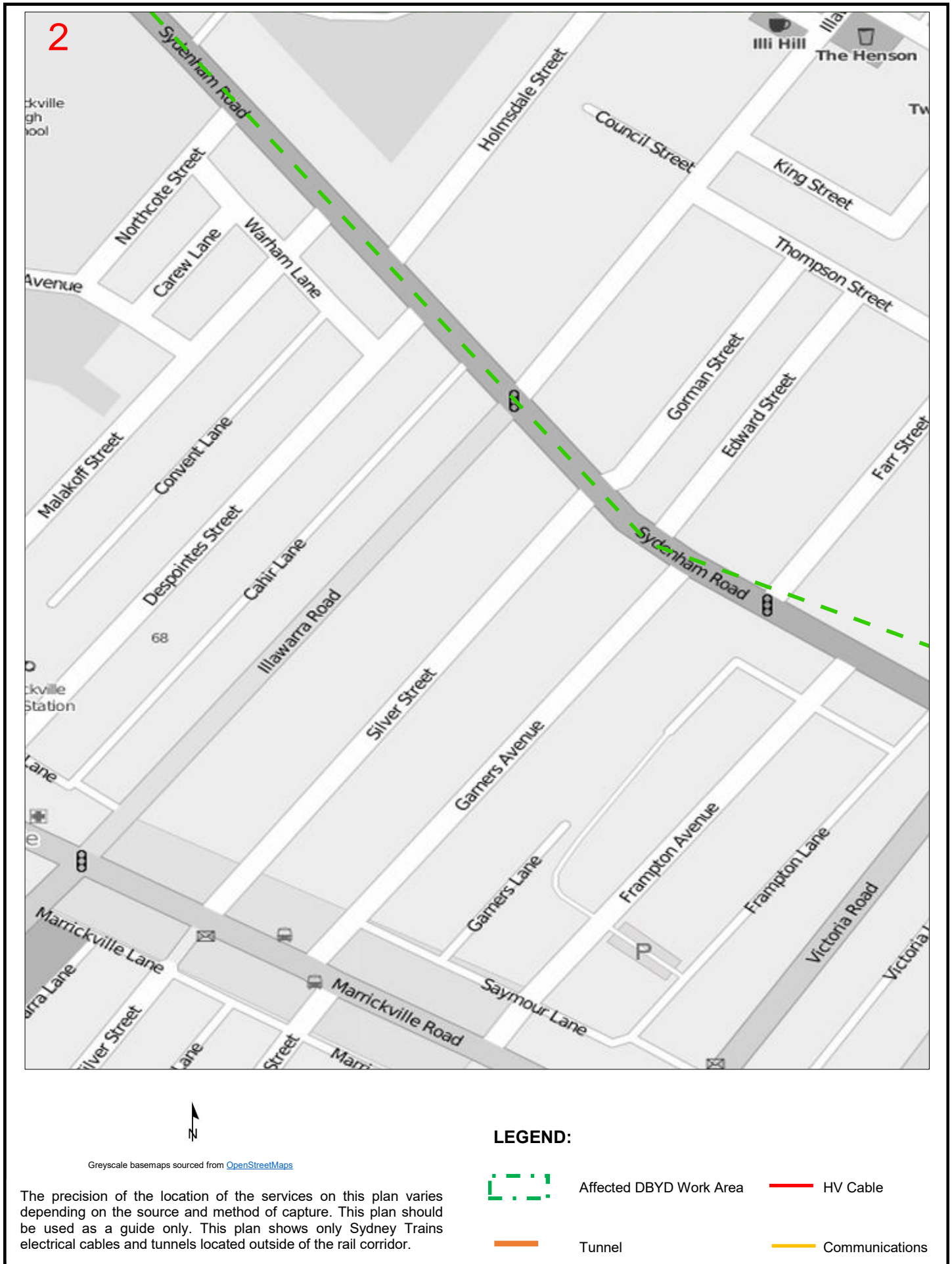
Affected DBYD Work Area

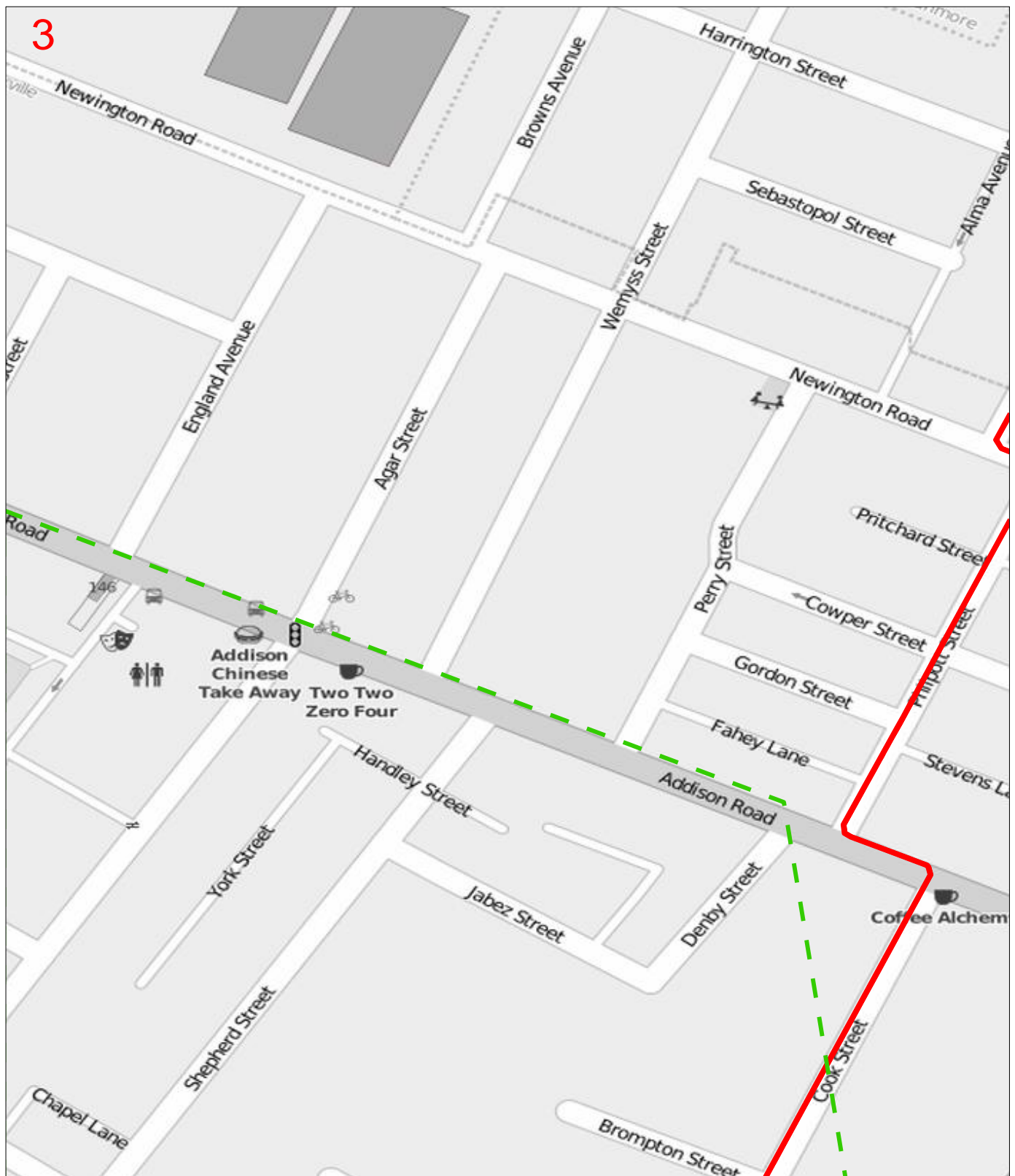
 HV Cable


Tunnel



Communications





Greyscale basemaps sourced from [OpenStreetMaps](https://www.openstreetmap.org/)

The precision of the location of the services on this plan varies depending on the source and method of capture. This plan should be used as a guide only. This plan shows only Sydney Trains electrical cables and tunnels located outside of the rail corridor.

LEGEND:



Affected DBYD Work Area

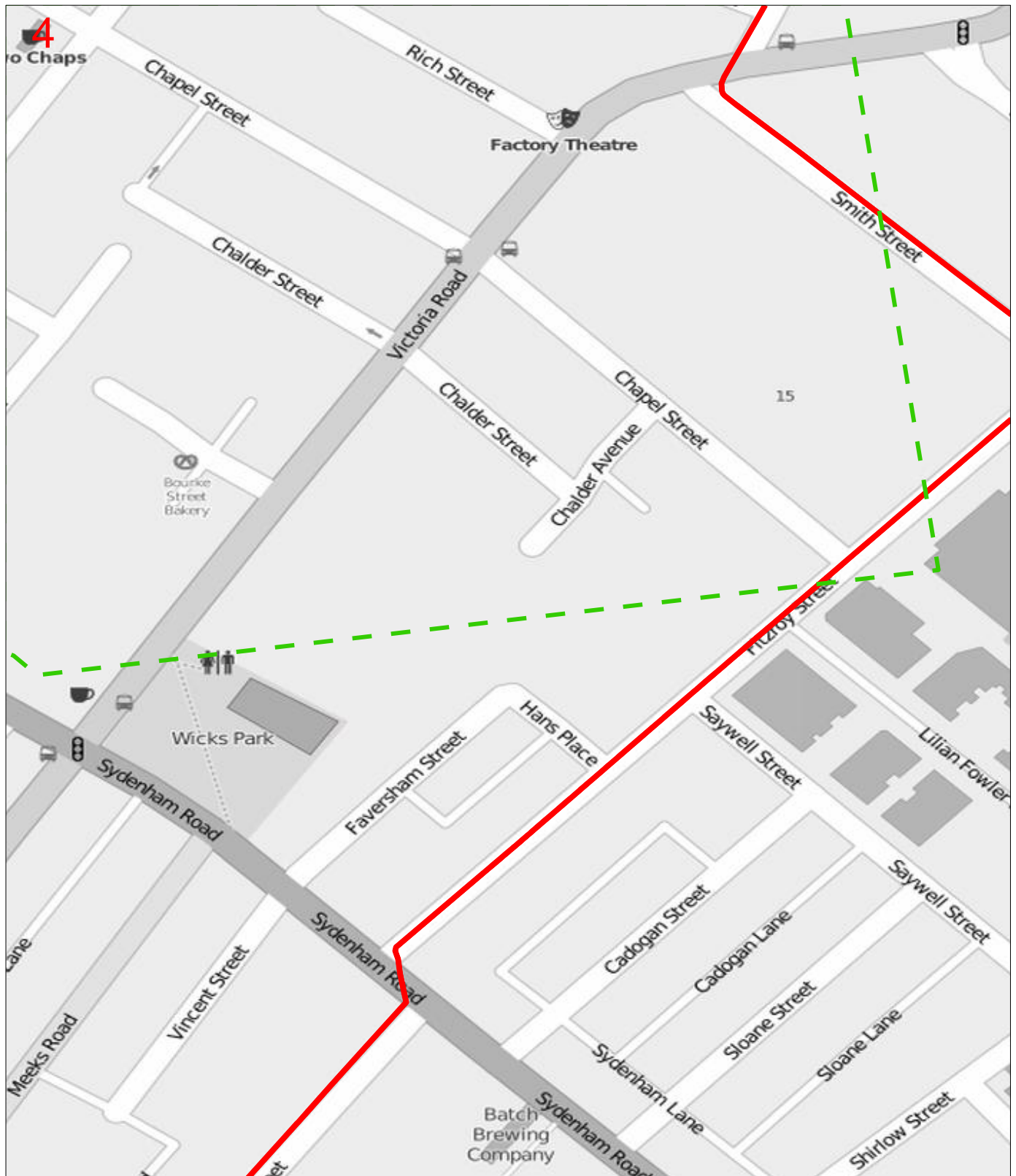
 HV Cable



Tunnel



Communications



Greyscale basemaps sourced from [OpenStreetMaps](https://www.openstreetmap.org/)

The precision of the location of the services on this plan varies depending on the source and method of capture. This plan should be used as a guide only. This plan shows only Sydney Trains electrical cables and tunnels located outside of the rail corridor.

LEGEND:



Affected DBYD Work Area

— HV Cable



Tunnel

— Communications